PREPARED BY - DEPARTMENT OF
PUBLIC HEALTH AND HUMAN SERVICES
OPERATIONS AND TECHNOLOGY DIVISION

EXPLANATION OF PROGRAMS

TEMPORARY ASSISTANCE FOR NEEDY FAMILIES (TANF): TANF cash assistance is a program providing temporary financial assistance to needy families. The receipt of TANF cash assistance is limited to 60 months in an adult's lifetime. Temporary financial assistance may be provided to the following families and individuals: Minor Children; Specified relatives with whom the children are living; The minor children's blood-related/adoptive siblings with whom the children are living; Pregnant women in their last trimester who have no other eligible children; and Refugees with minor dependent children.

FOOD STAMPS (FS): This program supplements the food costs of low income households with food stamps issued through EBT (Electronic Benefit Transaction) where a debit card is used for purchasing food products. This data is reported by household (case), recipient and amount. There are two kinds of assistance: Public-Assistance food stamp households in which all members receive income from TANF or SSI. All other food stamps are considered Non-Assistance. Amounts reflect the actual value of benefits issued.

MEDICAL ASSISTANCE (MEDICAID)*: Payment of medical costs for TANF and SSI individuals and families, and for others who qualify. Each person is counted as a case. Cases are unduplicated by county and by state. For example, if a case moves between counties, the case would be counted in both counties, but only once in the state total. For Table 6 'Child" refers to children under 19 years of age and is comprised of TANF, Foster Care, Ribicoff, Poverty level infant and Subsidized adoption children.

LOW INCOME ENERGY ASSISTANCE PROGRAM (LIEAP): Direct payment to fuel vendors for heating on behalf of low income families and senior citizens. The season runs from October 1 through April 30.

VOCATIONAL REHABILITATION: Evaluation, counseling, training, medical and an array of other services to people with physical and mental disabilities which constitutes or results in a substantial impediment to employment and the person requires and can benefit from employment and the person requires and can benefit from vocational rehabilitation services to enter, engage or retain gainful employment.

VISUAL SERVICES: Evaluation, counseling, training, medical treatment, orientation and mobility services, and special low-vision aides to assist the visually impaired become as independent as possible.

CHILD CARE: There are four TANF related child care programs. All of the programs are designed to help TANF eligible or potentially eligible families become or remain self-sufficient. Clients must either be working or attending approved education or training activities and in some cases must pay a co-payment.

CHILDREN'S HEALTH INSURANCE PROGRAM: The Children's Health Insurance Plan (CHIP) is a federal and state funded insurance plan for children up to 19 years old. Household income must meet eligibility requirements. DPHHS pays a premium each month for each child enrolled in CHIP. CHIP covers a wide array of medical services, dental services and eyeglasses for eligible children.

MENTAL HEALTH (MEDICAID): Consumers eligible for services include Medicaid recipients and other low income Montana's with severe mental illness or emotional disturbance.

STATE FUNDED MENTAL HEALTH (NON-MEDICAID): Montana Medicaid and the Montana Mental Health Services Plan provide medically necessary mental health services to eligible individuals. Eligibility for the Mental Health Services plan is established for adults who have an income at or below 150% of the federal poverty level and who have been determined by a licensed mental health professional to have a severe disabling mental illness. Children and adolescents who are eligible for CHIP and who have been determined to have a serious emotional disturbance are eligible for the Mental Health Services Plan. A limited number of children who have been found ineligible for CHIP, but have a family income less than 150% of the federal poverty level and have a serious emotional disturbance may also be enrolled in the Mental Health Services Plan and receive a basic plan of benefits.

* Cases, recipients, and payments are derived from agency payrolls.

Questions/Address change? Contact Carl McMahon at (406)-444-9358.

TEMPORARY ASSISTANCE FOR NEEDY FAMILIES

Figure 1 FEBRUARY 2006

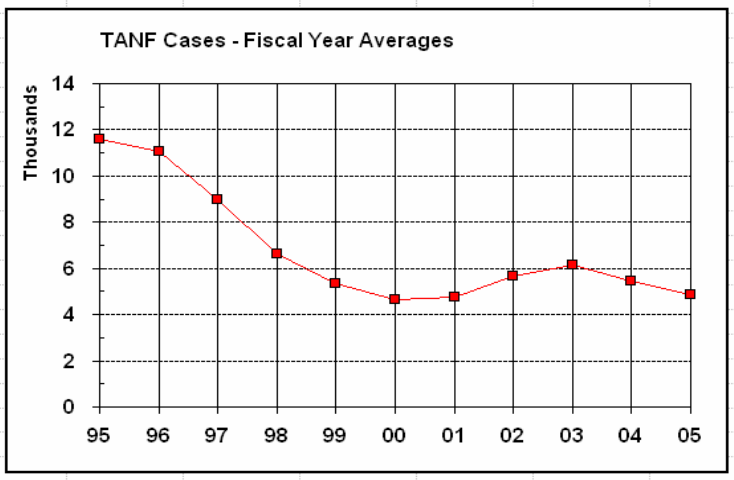

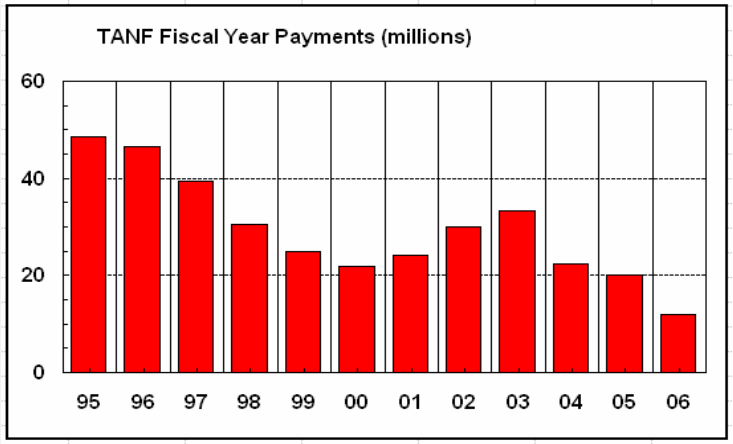

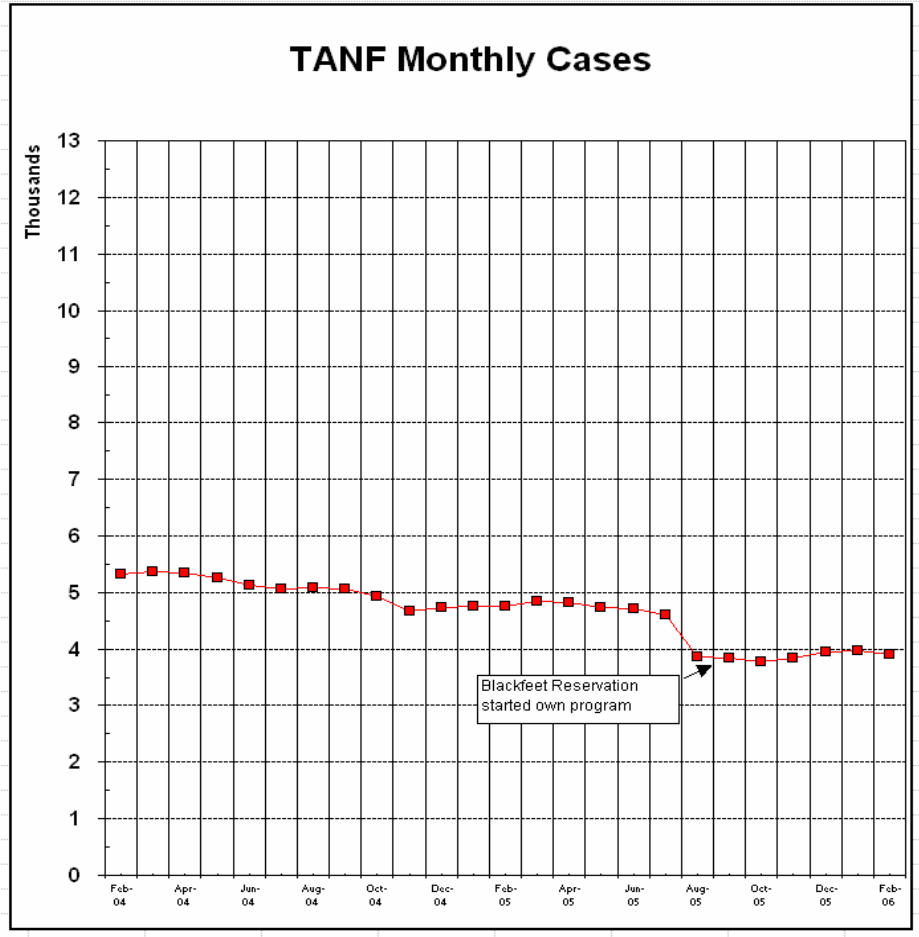

Decrease in caseloads for August 2005 due to Blackfeet reservation doing its own Cash Assistance program which affects Glacier and Pondera counties.

MEDICAID
Figure 2

FEBRUARY 2006

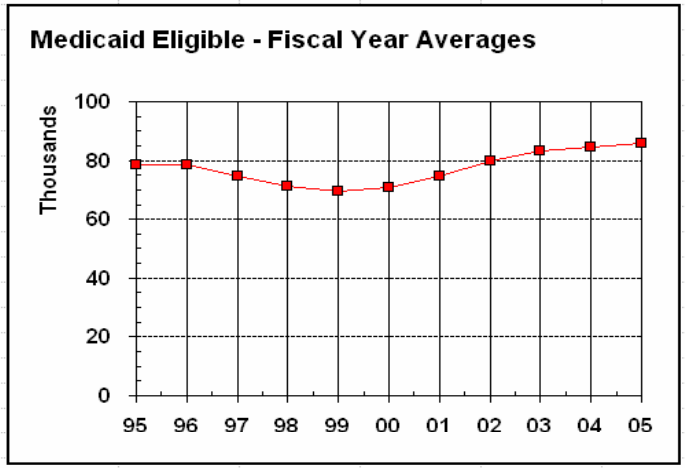

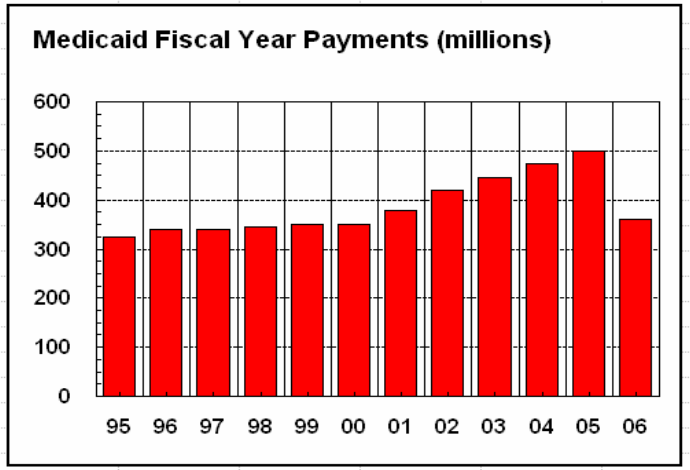

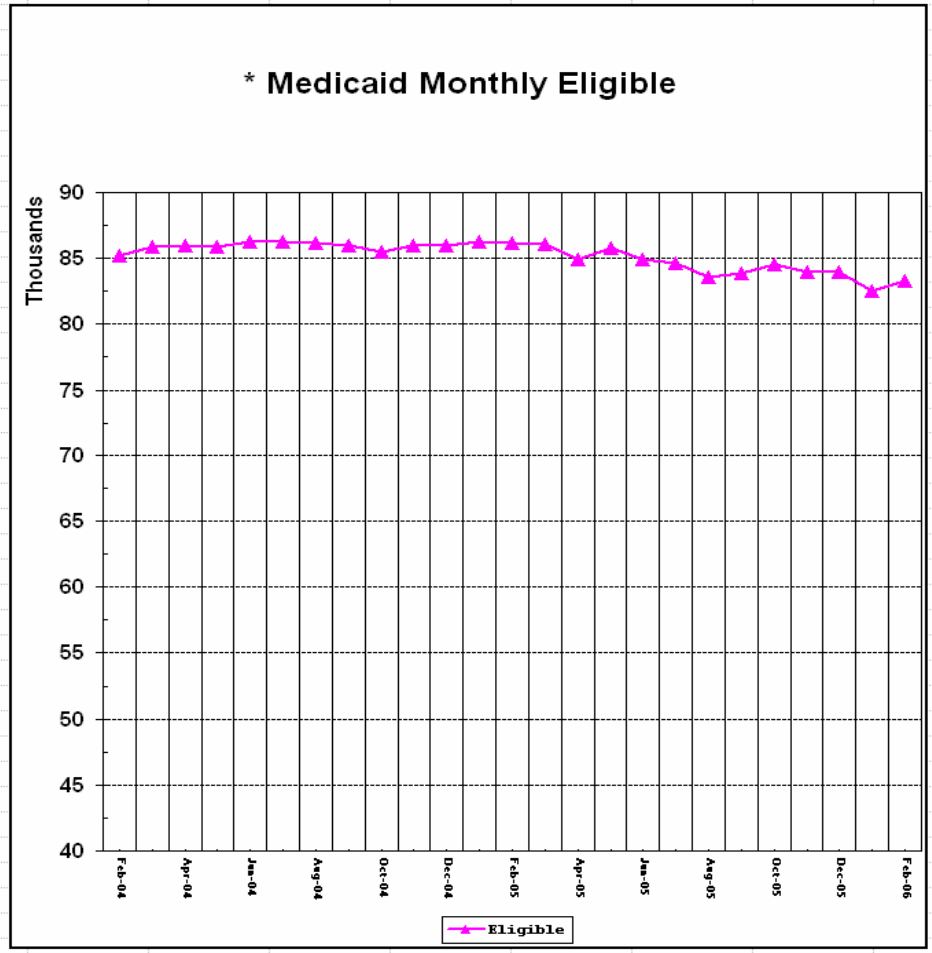

In the past I reported claims for Fiscal year Average and Monthly eligible. Effective January 2005 these will be eligible from Query Path.

* Monthly Eligible does not include CHIP and State Funded Medicaid Eligible Because of retroactive eligibility, the numbers will increase when reran in Query Path after a period of time. I will be taking a snapshot each month.

FOOD STAMPS
Figure 3 FEBRUARY 2006

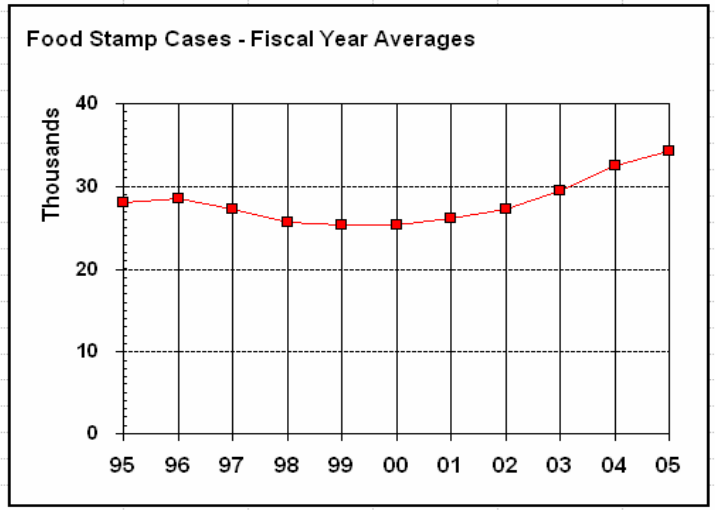

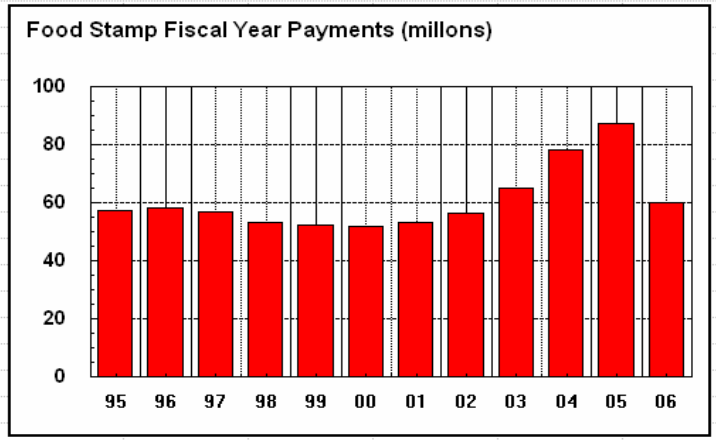

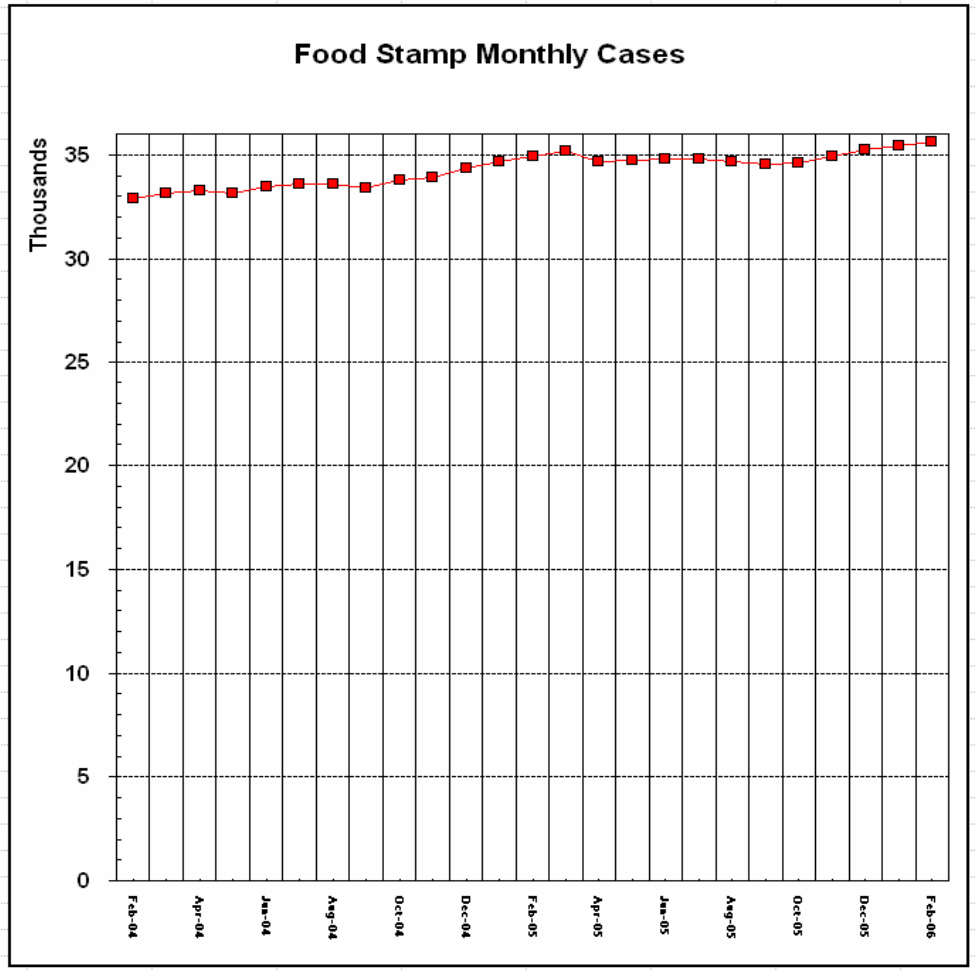

TABLE 1. Summary of Public Assistance and Medical Care
FEBRUARY
2006

OBLIGATIONS INCURRED	FEBRUARY 2006	JANUARY 2005	FEBRUARY 2005	PERCENT OF CHANGE JANUARY 2005	PERCENT OF CHANGE FEBRUARY 2005
All Public Assistance	$60,921,700	$64,551,267	$58,191,287	-5.6%	4.7%
TANF	$1,506,810	$1,522,410	$1,723,390	-1.0%	-12.6%
Regular TANF	$1,215,454	$1,230,816	$1,342,737	-1.2%	-9.5%
TANF Unemployed Parent	$291,356	$291,594	$380,653	-0.1%	-23.5%
Medical Assistance****	$48,647,874	$54,068,358	$47,512,163	-10.0%	2.4%
Medicaid Title 19 (Physical Health)***	$40,690,478	$44,522,113	$39,480,649	-8.6%	3.1%
Medicaid Mental Health	$7,957,396	$7,782,915	$6,367,694	2.2%	25.0%
CHIP	$1,549,428	$1,497,294	$1,408,195	3.5%	10.0%
State Funded Mental Health	$241,651	$266,035	$255,625	-9.2%	-5.5%
Food Stamps*	$7,640,229	$7,552,138	$7,540,244	1.2%	1.3%
Day Care**	$1,335,708	$1,408,361	$1,415,490	-5.2%	-5.6%
NUMBER OF CASES					
TANF	3,895	3,970	4,746	-1.9%	-17.9%
Regular TANF	3,304	3,380	3,895	-2.2%	-15.2%
TANF Unemployed Parent	591	590	851	0.2%	-30.6%
Medicaid Title 19 (Physical Health)--Claims pai	80,595	80,235	83,118	0.4%	-3.0%
Medicaid Mental Health	8,698	8,227	7,976	5.7%	9.1%
Childrens Health Insurance Prog	12,011	11,917	10,898	0.8%	10.2%
State Funded Mental Health	1,452	1,501	1,449	-3.3%	0.2%
Food Stamps	35,641	35,453	34,889	0.5%	2.2%
Day Care	5,253	5,120	5,452	2.6%	-3.7%
AVERAGE PAYMENTS					
TANF	$386.86	$383.48	$363.12	0.9%	6.5%
Regular TANF	$367.87	$364.15	$344.73	1.0%	6.7%
TANF Unemployed Parent	$492.99	$494.23	$447.30	-0.3%	10.2%
Medicaid Title 19 (Physical Health) per Claim	$504.88	$554.90	$475.00	-9.0%	6.3%
Food Stamps	$214.37	$213.02	$216.12	0.6%	-0.8%
YEAR TO DATE PAYMENTS					
TANF	$11,929,214	$10,422,404	$13,261,657	14.5%	-10.0%
Regular TANF	$9,654,622	$8,439,168	$10,375,063	14.4%	-6.9%
TANF Unemployed Parent	$2,274,592	$1,983,236	$2,886,594	14.7%	-21.2%
Medical Assistance	$436,893,881	$388,246,007	$395,743,688	12.5%	10.4%
Medicaid Title 19 (Physical Health)	$361,748,370	$321,057,892	$326,300,594	12.7%	10.9%
Medicaid Mental Health	$62,495,871	$54,538,475	$56,131,816	14.6%	11.3%
CHIP	$12,182,065	$10,632,637	$11,259,796	14.6%	8.2%
State Funded Mental Health	$2,258,654	$2,017,003	$2,051,482	12.0%	10.1%
Food Stamps	$60,176,529	$52,536,300	$57,485,532	14.5%	4.7%
Day Care	$12,315,619	$10,979,911	$11,442,759	12.2%	7.6%

*Electronic Benefit Transfer (EBT) value
**Day Care cases are unduplicated. Year to Date figures may vary due to cancellations, returns or other adjusting items.
***Medical Assistance figures for February 2006 and February 2005 are based on 4 weekly payrolls. January 2006 are based on 5 weekly payrolls.
****Medical Assistance figures do not include payments made outside the ACS system. These will be included in the SFY end bulletin.

TABLE 2. *FAMILIES ACHIEVING INDEPENDENCE IN MONTANA (FAIM) FINANCIAL ASSISTANCI BY UNEMPLOYED AND REGULAR CASES

FEBRUARY, 2006

	TOTAL				REGULAR				UNEMPLOYED PARENT			
COUNTY	CASES	ADULTS	KIDS	AMOUNT	CASES	ADULTS	KIDS	AMOUNT	CASES	ADULTS	KIDS	AMOUNT
BEAVERHEAD.....	29	25	50	$11,000	20	11	30	$7,075	9	14	20	$3,925
BIG HORN.....	327	314	663	$137,410	244	169	474	$96,234	83	145	189	$41,176
BLAINE.....	9	4	13	$2,914	7	1	10	$2,149	2	3	3	$765
BROADWATER.....	14	11	31	$5,471	13	9	30	$5,149	1	2	1	$322
CARBON	9	8	18	$3,893	8	6	15	$3,271	1	2	3	$622
CARTER	0	0	0	$0	0	0	0	$0	0	0	0	$0
CASCADE.....	408	282	634	$146,752	359	199	543	$125,228	49	83	91	$21,524
CHOUTEAU.....	8	5	14	$2,923	8	5	14	$2,923	0	0	0	$0
CUSTER.....	22	17	39	$8,296	20	13	34	$7,444	2	4	5	$852
DANIELS.....	1	1	2	$324	1	1	2	$324	0	0	0	$0
DAWSON.....	10	5	20	$2,978	10	5	20	$2,978	0	0	0	$0
DEER LODGE.....	45	33	79	$16,645	42	27	75	$15,229	3	6	4	$1,416
FALLON.....	0	0	0	$0	0	0	0	$0	0	0	0	$0
FERGUS.....	14	7	24	$5,063	14	7	24	$5,063	0	0	0	$0
FLATHEAD.....	158	109	254	$60,613	144	86	227	$52,838	14	23	27	$7,775
GALLATIN.....	62	35	105	$21,843	57	26	92	$19,785	5	9	13	$2,058
GARFIELD.....	0	0	0	$0	0	0	0	$0	0	0	0	$0
GLACIER.....	8	4	17	$2,647	7	2	15	$2,406	1	2	2	$241
GOLDEN VALLEY....	4	2	10	$1,769	3	2	6	$1,237	1	0	4	$532
GRANITE.....	7	6	11	$2,204	5	3	7	$1,763	2	3	4	$441
HILL.....	31	22	48	$10,390	29	20	45	$9,888	2	2	3	$502
JEFFERSON.....	25	20	44	$9,089	21	12	37	$7,647	4	8	7	$1,442
JUDITH BASIN.....	1	1	1	$353	1	1	1	$353	0	0	0	$0
LAKE.....	110	68	189	$40,065	96	47	156	$33,291	14	21	33	$6,774
LEWIS & CLARK.....	230	177	377	$86,810	201	134	324	$73,261	29	43	53	$13,549
LIBERTY.....	1	1	1	$353	1	1	1	$353	0	0	0	$0
LINCOLN.....	84	62	153	$32,007	74	45	123	$26,472	10	17	30	$5,535
MADISON.....	2	1	3	$706	2	1	3	$706	0	0	0	$0
MCCONE.....	3	0	4	$817	3	0	4	$817	0	0	0	$0
MEAGHER	5	3	15	$2,181	4	1	12	$1,559	1	2	3	$622
MINERAL.....	12	11	24	$4,914	10	7	21	$4,000	2	4	3	$914
MISSOULA.....	335	253	528	$130,867	294	189	446	$111,812	41	64	82	$19,055
MUSSELSHELL.....	9	3	16	$2,987	8	3	13	$2,545	1	0	3	$442
PARK.....	26	18	45	$8,811	22	10	35	$7,362	4	8	10	$1,449
PETROLEUM.....	0	0	0	$0	0	0	0	$0	0	0	0	$0
PHILLIPS.....	5	2	7	$1,669	5	2	7	$1,669	0	0	0	$0
PONDERA.....	12	8	27	$4,938	11	6	25	$4,406	1	2	2	$532
POWDER RIVER.....	1	1	3	$532	1	1	3	$532	0	0	0	$0

POWELL.....	15	15	23	$5,341	13	11	18	$4,472	2	4	5	$869
PRAIRIE.....	1	0	1	$263	1	0	1	$263	0	0	0	$0
RAVALLI.....	77	42	124	$27,395	70	31	110	$23,974	7	11	14	$3,421
RICHLAND.....	5	2	6	$1,274	5	2	6	$1,274	0	0	0	$0
ROOSEVELT.....	532	502	1,074	$220,605	409	282	776	$156,875	123	220	298	$63,730
ROSEBUD.....	221	201	493	$94,089	163	104	350	$64,400	58	97	143	$29,689
SANDERS.....	30	12	53	$10,271	27	8	48	$9,216	3	4	5	$1,055
SHERIDAN.....	6	6	23	$3,640	4	2	7	$1,500	2	4	16	$2,140
SILVER BOW.....	205	150	337	$74,946	176	101	270	$60,434	29	49	67	$14,512
STILLWATER.....	21	18	37	$8,868	17	10	27	$6,064	4	8	10	$2,804
SWEETGRASS.....	3	2	4	$1,016	3	2	4	$1,016	0	0	0	$0
TETON.....	7	4	9	$2,379	7	4	9	$2,379	0	0	0	$0
TOOLE.....	15	11	23	$5,601	14	9	21	$5,069	1	2	2	$532
TREASURE.....	0	0	0	$0	0	0	0	$0	0	0	0	$0
VALLEY.....	60	53	116	$23,099	51	35	82	$17,816	9	18	34	$5,283
WHEATLAND.....	4	3	10	$1,857	2	1	4	$795	2	2	6	$1,062
WIBAUX.....	0	0	0	$0	0	0	0	$0	0	0	0	$0
YELLOWSTONE.....	666	552	1,126	$255,932	597	436	956	$222,138	69	116	170	$33,794
STATE TOTAL.....	**3,895**	**3,092**	**6,928**	**$1,506,810**	**3,304**	**2,090**	**5,563**	**$1,215,454**	**591**	**1,002**	**1,365**	**$291,356**

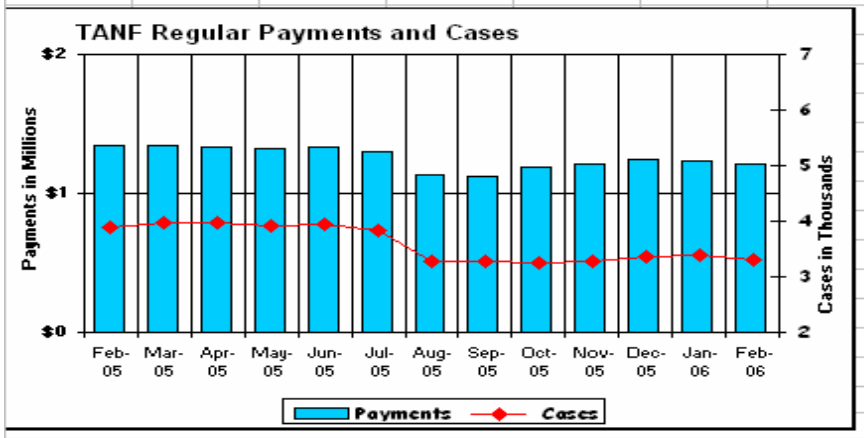

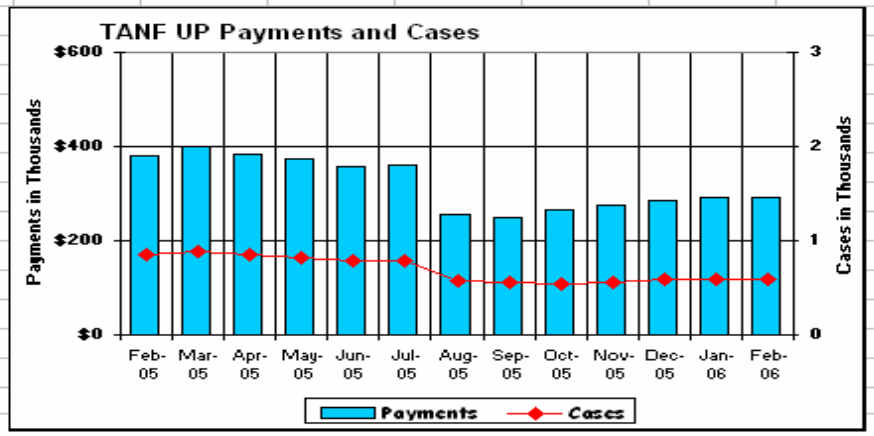

August 2005 drops are from the Blackfeet tribes starting their own cash assistance program

TABLE 3. *FAMILIES ACHIEVING INDEPENDENCE IN MONTANA(FAIM) FINANCIAL ASSISTANCE, BY COUNT'
COMPARED TO THE SAME MONTH LAST YEAR AND FIVE YEARS AGC

FEBRUARY, 2006

COUNTY	CURRENT CASES	CURRENT RECIPIENTS	CURRENT AMOUNT	CURRENT AVG/CASE	LAST YEAR CASES	LAST YEAR AVG/CASE	FIVE YEARS AGO CASES	FIVE YEARS AGC AVG/CASE
BEAVERHEAD.....	29	75	$11,000	$379.31	37	$342.00	37	$484.41
BIG HORN.....	327	977	$137,410	$420.21	344	$393.17	246	$467.57
BLAINE.....	9	17	$2,914	$323.78	8	$354.50	14	$584.36
BROADWATER.....	14	42	$5,471	$390.79	16	$373.44	6	$407.17
CARBON	9	26	$3,893	$432.56	9	$289.89	14	$374.43
CARTER	0	0	$0	#DIV/0!	0	#DIV/0!	0	$0.00
CASCADE.....	408	916	$146,752	$359.69	449	$338.14	455	$429.48
CHOUTEAU.....	8	19	$2,923	$365.38	8	$350.88	5	$410.00
CUSTER.....	22	56	$8,296	$377.09	27	$320.07	39	$477.00
DANIELS.....	1	3	$324	$324.00	3	$269.00	1	$380.00
DAWSON.....	10	25	$2,978	$297.80	8	$285.38	6	$390.33
DEER LODGE.....	45	112	$16,645	$369.89	50	$342.08	67	$563.84
FALLON.....	0	0	$0	#DIV/0!	0	#DIV/0!	1	$477.00
FERGUS.....	14	31	$5,063	$361.64	15	$328.20	15	$452.80
FLATHEAD.....	158	363	$60,613	$383.63	190	$351.74	203	$447.42
GALLATIN.....	62	140	$21,843	$352.31	57	$322.00	80	$426.06
GARFIELD.....	0	0	$0	#DIV/0!	0	#DIV/0!	1	$238.00
GLACIER.....	8	21	$2,647	$330.88	704	$382.13	566	$450.20
GOLDEN VALLEY....	4	12	$1,769	$442.25	3	$353.33	3	$384.00
GRANITE.....	7	17	$2,204	$314.86	8	$373.63	9	$402.44
HILL.....	31	70	$10,390	$335.16	37	$346.81	166	$465.26
JEFFERSON.....	25	64	$9,089	$363.56	16	$334.69	27	$388.11
JUDITH BASIN.....	1	2	$353	$353.00	2	$362.00	3	$417.67
LAKE.....	110	257	$40,065	$364.23	109	$356.47	107	$426.47
LEWIS & CLARK.....	230	554	$86,810	$377.43	220	$369.68	252	$473.75
LIBERTY.....	1	2	$353	$353.00	2	$308.00	3	$266.67
LINCOLN.....	84	215	$32,007	$381.04	66	$359.36	127	$490.33
MADISON.....	2	4	$706	$353.00	7	$350.00	12	$549.83
MCCONE.....	3	4	$817	$272.33	3	$234.67	0	$0.00
MEAGHER	5	18	$2,181	$436.20	5	$283.00	2	$306.00
MINERAL.....	12	35	$4,914	$409.50	27	$360.85	38	$548.24
MISSOULA.....	335	781	$130,867	$390.65	338	$349.00	466	$433.14
MUSSELSHELL.....	9	19	$2,987	$331.89	11	$312.18	13	$420.46
PARK.....	26	63	$8,811	$338.88	27	$288.04	37	$456.16
PETROLEUM.....	0	0	$0	#DIV/0!	0	#DIV/0!	0	$0.00
PHILLIPS.....	5	9	$1,669	$333.80	6	$327.83	13	$417.00
PONDERA.....	12	35	$4,938	$411.50	86	$369.28	81	$533.37
POWDER RIVER.....	1	4	$532	$532.00	0	#DIV/0!	0	$0.00
POWELL.....	15	38	$5,341	$356.07	17	$338.35	20	$471.05
PRAIRIE.....	1	1	$263	$263.00	1	$251.00	2	$233.00
RAVALLI.....	77	166	$27,395	$355.78	78	$339.58	99	$408.86
RICHLAND.....	5	8	$1,274	$254.80	5	$283.40	16	$370.63
ROOSEVELT.....	532	1,576	$220,605	$414.67	552	$385.88	503	$466.95
ROSEBUD.....	221	694	$94,089	$425.74	212	$392.43	123	$429.27
SANDERS.....	30	65	$10,271	$342.37	27	$342.48	34	$424.32
SHERIDAN.....	6	29	$3,640	$606.67	6	$495.00	5	$478.60
SILVER BOW.....	205	487	$74,946	$365.59	190	$331.74	253	$411.48
STILLWATER.....	21	55	$8,868	$422.29	16	$327.56	9	$365.11
SWEETGRASS.....	3	6	$1,016	$338.67	2	$289.50	3	$393.33
TETON.....	7	13	$2,379	$339.86	10	$309.70	5	$505.20
TOOLE.....	15	34	$5,601	$373.40	11	$363.64	13	$385.92
TREASURE.....	0	0	$0	#DIV/0!	0	#DIV/0!	0	$0.00
VALLEY.....	60	169	$23,099	$384.98	62	$392.63	58	$447.24
WHEATLAND.....	4	13	$1,857	$464.25	14	$354.86	12	$441.58
WIBAUX.....	0	0	$0	#DIV/0!	1	$710.00	0	$0.00
YELLOWSTONE.....	666	1,678	$255,932	$384.28	644	$354.79	628	$443.82
STATE TOTAL.....	**3,895**	**10,020**	**$1,506,810**	**$386.86**	**4,746**	**$363.12**	**4,898**	**$449.60**

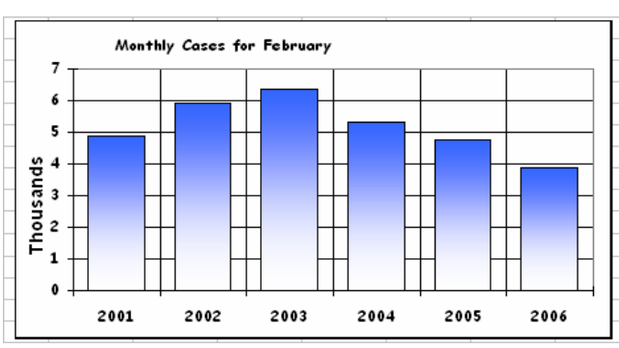

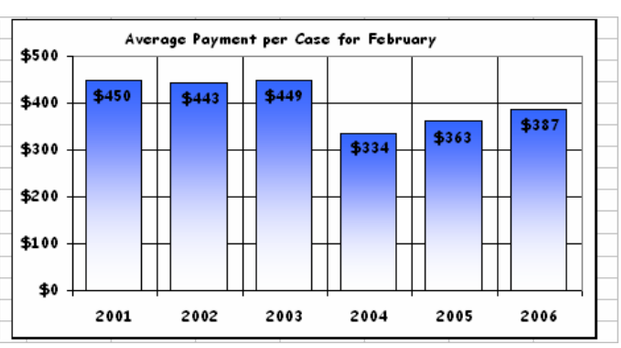

This table can be downloaded from the InterNet at: http.//www.dphhs.state.mt.us/services/statistical_information/statistical_information.htm

TABLE 4 MEDICAL ASSISTANCE (MEDICAID), BY COUNTY COMPARED WITH THE SAME MONTH LAST YEAR AND FIVE YEARS AGO
February, 2006

COUNTY	CURRENT RECIP	CURRENT AMOUNT	LAST YEAR RECIP	LAST YEAR AMOUNT	FIVE YRS AGO RECIP	FIVE YRS AGO AMOUNT
BEAVERHEAD.....	727	273,446.82	686	361,879.76	564	355,339.23
BIG HORN.....	2,545	1,016,998.48	2,503	1,138,046.35	1,509	478,742.21
BLAINE.....	1,185	515,688.97	1,194	447,212.96	499	353,759.07
BROADWATER.....	328	131,165.09	370	196,219.18	297	146,188.77
CARBON.....	458	456,781.46	498	261,941.72	397	192,512.00
CARTER.....	37	43,456.18	39	44,845.40	45	27,078.51
CASCADE.....	7,063	3,197,493.30	7,462	3,232,447.27	6,035	2,648,389.00
CHOUTEAU.....	247	198,323.66	248	179,806.22	239	196,612.24
CUSTER.....	1,147	671,900.86	1,214	695,623.17	1,179	512,165.95
DANIELS.....	86	92,598.75	94	66,458.90	86	57,211.18
DAWSON.....	545	359,438.10	556	218,469.60	495	252,262.28
DEER LODGE.....	936	510,496.45	1,046	500,375.84	885	411,784.35
FALLON.....	127	123,895.93	129	124,848.26	138	125,016.37
FERGUS.....	992	543,166.63	952	513,961.83	863	463,151.11
FLATHEAD.....	6,147	2,965,042.11	6,378	3,138,986.81	5,117	2,256,278.05
GALLATIN.....	2,961	1,193,047.94	3,030	1,334,483.15	2,166	1,147,827.58
GARFIELD.....	48	26,298.56	52	44,012.41	35	21,634.39
GLACIER.....	3,332	1,255,038.88	3,644	1,346,775.80	2,000	654,403.70
GOLDEN VALLEY..	101	31,297.01	115	33,170.60	54	11,606.60
GRANITE.....	142	65,366.19	180	91,788.09	190	218,539.99
HILL.....	2,441	1,209,593.98	2,465	917,183.56	1,965	650,691.75
JEFFERSON.....	602	358,875.62	688	341,526.49	539	218,516.29
JUDITH BASIN...	169	41,412.66	161	36,813.84	176	37,596.61
LAKE.....	3,547	2,283,016.64	3,699	1,381,658.99	2,957	1,151,595.65
LEWIS & CLARK..	4,492	1,708,142.81	4,474	1,858,155.32	3,640	1,320,194.03
LIBERTY.....	66	68,092.27	54	67,567.40	49	45,877.79
LINCOLN.....	2,044	939,306.42	2,275	1,076,557.89	2,123	886,838.16
MADISON.....	267	231,229.84	280	169,555.33	261	182,808.07
MCCONE.....	61	62,589.15	66	87,830.88	56	61,342.17
MEAGHER.....	135	40,317.37	131	74,466.92	118	56,840.44
MINERAL.....	581	194,268.99	634	229,769.04	550	182,489.62
MISSOULA.....	8,003	3,822,324.36	8,063	3,759,729.84	6,802	2,878,631.05
MUSSELSHELL....	426	193,609.58	434	184,131.07	416	266,314.43
PARK.....	885	576,001.51	907	438,182.87	906	521,019.35
PETROLEUM.....	20	6,592.96	23	5,773.77	15	3,530.83
PHILLIPS.....	417	260,762.48	478	216,957.61	344	160,517.38
PONDERA.....	752	400,979.83	751	373,832.98	659	242,465.08
POWDER RIVER...	66	91,450.58	70	76,438.92	60	55,224.91
POWELL.....	473	274,326.48	509	330,178.10	445	256,574.54
PRAIRIE.....	50	45,720.56	70	61,923.45	84	81,075.97
RAVALLI.....	2,812	1,375,374.58	2,792	1,316,945.35	2,166	1,189,899.75
RICHLAND.....	612	415,220.19	681	383,064.06	627	362,220.12
ROOSEVELT.....	3,044	1,140,175.34	3,090	1,069,646.10	1,947	589,997.76
ROSEBUD.....	1,686	594,885.51	1,578	623,956.52	665	217,486.92
SANDERS.....	981	566,075.06	1031	464,228.17	603	382,808.76
SHERIDAN.....	218	138,386.84	233	195,644.31	182	129,404.72
SILVER BOW.....	3,718	1,902,730.28	3,807	1,724,382.95	3,410	1,597,270.57
STILLWATER.....	405	285,920.43	401	214,292.72	308	173,712.61
SWEET GRASS....	94	80,128.21	122	95,104.86	160	103,844.54
TETON.....	310	199,724.32	276	203,706.81	290	259,073.47
TOOLE.....	307	192,847.35	326	201,166.44	300	155,013.39
TREASURE.....	27	6,098.59	36	12,996.48	14	5,397.92
VALLEY.....	830	449,793.37	809	396,540.97	762	309,175.95
WHEATLAND.....	196	111,122.58	226	114,945.64	210	91,241.48
WIBAUX.....	57	67,927.60	71	79,367.63	74	79,255.40
YELLOWSTONE....	11,766	5,563,163.11	11,800	5,538,639.92	8,947	3,820,806.18
INSTITUTIONS...	104	1,112,812.06	80	1,161,471.83	133	1,236,067.47
NOCO BREAKDOWN	92	8,536.83	103	24,961.13	604	170,115.14
STATE TOTAL....	**80,595**	**40,690,477.71**	**83,118**	**39,480,649.48**	**65,271**	**30,663,438.85**

THE SUM OF COUNTY RECIP COUNTS MAY BE GREATER THAN THE TOTAL STATE RECIP COUNT BE CAUSE RECIP COUNT S ARE UNDU ditto for BY COUNTY AND BY STATE. FOR EXAMPLE, IF A RECIP MOVES BETWEEN COUNTIES, THE RECIP IS COUNTED IN BOTH COUNTIES, BUT IS COUNTED ONLY ONCE IN THE STATE TOTAL. FEBRUARY 2006 MEDICAID FIGURES ARE BASDED ON 4 WEEKLY PAYROLLS.

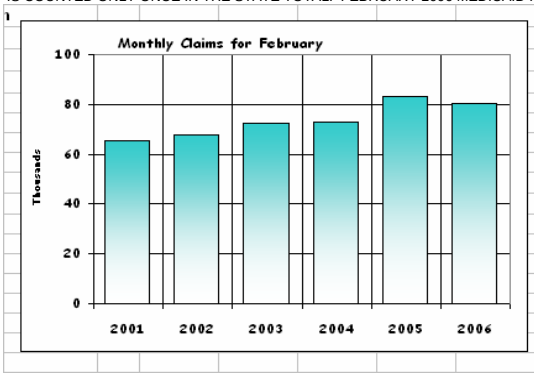

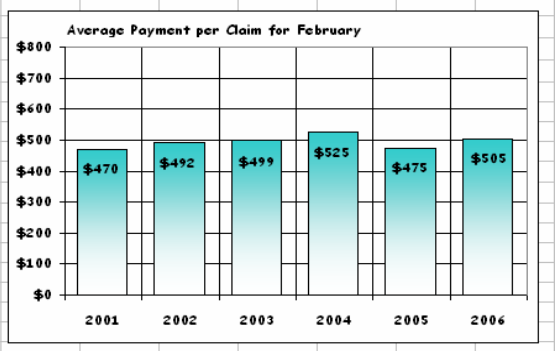

TABLE 5 MEDICAL ASSISTANCE (MEDICAID), NUMBER OF RECIPIENTS AND AMOUNT OF PAYMENTS BY TYPE OF SERVICE AND BY COUNTY

February, 2006

	TOTAL		IN HOSPITAL		OUT HOSPITAL		PHYSICIANS		DRUGS & SUPPLIES	
COUNTY	**RECIP**	**AMOUNT**	**RECIP**	**AMOUNT**	**RECIP**	**AMOUNT**	**RECIP**	**AMOUNT**	**RECIP**	**AMOUNT**
BEAVERHEAD.....	727	273,446.82	14	40,956.73	95	34,990.94	366	25,599.14	211	66,288.44
BIG HORN.....	2,545	1,016,998.48	40	212,329.68	218	54,679.45	1,545	80,449.49	312	33,098.56
BLAINE.....	1185	515,688.97	21	48,413.26	77	15,740.75	377	27,724.62	166	21,001.76
BROADWATER.....	328	131,165.09	1	2,169.74	40	9,096.95	205	7,777.42	85	17,701.25
CARBON.....	458	456,781.46	8	178,744.72	75	34,360.70	272	15,377.16	146	24,090.10
CARTER.....	37	43,456.18	1	701.54	3	252.49	8	1,219.67	14	2,840.82
CASCADE.....	7,063	3,197,493.30	128	441,047.48	626	152,215.09	4,209	308,493.76	2,362	446,113.36
CHOUTEAU.....	247	198,323.66	4	21,287.33	34	5,756.50	70	8,075.23	82	58,679.19
CUSTER.....	1,147	671,900.86	32	60,687.58	151	29,648.98	506	47,349.32	442	89,081.42
DANIELS.....	86	92,598.75	0	0.00	12	2,165.22	25	2,493.90	28	3,191.52
DAWSON.....	545	359,438.10	4	40,750.46	81	17,873.88	206	9,646.80	213	50,192.83
DEER LODGE.....	936	510,496.45	8	19,338.23	187	56,693.25	537	31,327.54	338	121,431.50
FALLON.....	127	123,895.93	7	15,407.25	17	10,015.47	17	3,022.52	38	5,867.12
FERGUS.....	992	543,166.63	13	28,535.33	141	25,435.10	509	33,492.46	299	58,261.80
FLATHEAD.....	6,147	2,965,042.11	98	382,539.52	907	202,506.88	4,188	244,898.20	1,864	354,712.41
GALLATIN.....	2,961	1,193,047.94	47	72,684.09	289	55,206.93	1,878	107,647.89	869	156,207.00
GARFIELD.....	48	26,298.56	0	0.00	0	0.00	13	792.73	6	1,158.31
GLACIER.....	3,332	1,255,038.88	39	159,005.20	219	65,776.57	1,761	62,508.73	363	64,512.20
GOLDEN VALLEY..	101	31,297.01	1	2,587.40	15	2,312.48	34	9,397.71	29	3,603.40
GRANITE.....	142	65,366.19	1	234.18	14	3,526.94	49	2,380.13	28	3,575.78
HILL.....	2,441	1,209,593.98	56	357,589.31	341	48,933.45	1,051	64,737.25	612	96,897.39
JEFFERSON.....	602	358,875.62	6	22,374.70	75	13,264.49	362	17,378.90	222	59,216.96
JUDITH BASIN...	169	41,412.66	1	3,169.46	20	1,315.86	49	6,879.77	52	5,361.67
LAKE.....	3,547	2,283,016.64	67	786,680.18	683	212,410.17	2,583	166,686.59	923	131,752.42
LEWIS & CLARK..	4,492	1,708,142.81	63	149,380.06	716	122,057.15	3,184	188,056.22	1,434	288,354.04
LIBERTY.....	66	68,092.27	3	8,170.74	6	2,872.64	12	2,958.36	21	2,214.65
LINCOLN.....	2,044	939,306.42	27	213,493.55	226	91,737.74	551	42,178.00	680	144,222.82
MADISON.....	267	231,229.84	3	28,093.61	37	11,806.72	58	8,440.07	52	11,808.40
MCCONE.....	61	62,589.15	0	0.00	6	2,637.51	4	193.08	29	4,659.54
MEAGHER.....	135	40,317.37	1	4,476.28	17	3,713.77	18	1,311.94	28	3,813.74
MINERAL.....	581	194,268.99	4	33,275.89	62	26,915.24	263	22,203.92	197	28,499.87
MISSOULA.....	8,003	3,822,324.36	121	691,273.78	869	151,245.51	4,500	407,856.62	2,773	603,636.19
MUSSELSHELL....	426	193,609.58	6	18,895.09	79	12,770.04	144	11,715.12	137	28,224.63
PARK.....	885	576,001.51	14	133,894.54	113	43,808.58	591	24,879.08	287	52,538.88
PETROLEUM.....	20	6,592.96	1	1,294.75	2	284.33	11	56.04	5	792.89
PHILLIPS.....	417	260,762.48	6	27,447.23	34	19,511.59	66	7,004.60	118	14,609.63
PONDERA.....	752	400,979.83	14	42,012.86	70	28,358.73	457	10,317.55	158	23,005.30
POWDER RIVER...	66	91,450.58	1	832.64	7	4,255.07	18	2,497.71	19	5,250.84
POWELL.....	473	274,326.48	6	65,390.43	58	12,280.36	304	24,983.82	136	31,108.86
PRAIRIE.....	50	45,720.56	0	0.00	3	330.46	10	247.12	16	5,310.36
RAVALLI.....	2,812	1,375,374.58	61	168,192.18	299	107,183.22	1,973	121,022.98	864	151,811.53
RICHLAND.....	612	415,220.19	9	47,859.54	75	25,893.79	341	30,325.56	214	31,949.15
ROOSEVELT.....	3,044	1,140,175.34	36	152,018.39	247	87,586.74	303	47,567.38	289	36,262.26
ROSEBUD.....	1686	594,885.51	15	124,983.11	71	14,749.50	751	29,360.08	149	27,852.11
SANDERS.....	981	566,075.06	18	116,636.95	116	55,192.63	150	30,108.79	308	53,419.07
SHERIDAN.....	218	138,386.84	0	0.00	14	6,948.58	116	4,802.85	64	13,428.57
SILVER BOW.....	3,718	1,902,730.28	42	153,591.82	476	121,474.27	1,614	109,683.97	1,359	247,396.13
STILLWATER.....	405	285,920.43	6	84,391.63	62	8,401.06	271	15,000.70	124	17,503.43
SWEET GRASS....	94	80,128.21	1	565.36	17	3,096.59	18	1,681.83	24	4,227.17
TETON.....	310	199,724.32	4	6,897.61	23	8,741.33	72	11,471.40	113	16,160.15
TOOLE.....	307	192,847.35	14	38,936.58	46	12,557.86	203	18,767.43	97	18,105.30
TREASURE.....	27	6,098.59	0	0.00	4	555.29	14	745.24	10	2,668.50
VALLEY.....	830	449,793.37	9	28,553.51	126	47,211.75	98	9,756.23	253	39,652.25
WHEATLAND.....	196	111,122.58	1	1,374.81	31	9,534.20	38	6,722.70	49	9,397.50
WIBAUX.....	57	67,927.60	0	-2,233.16	5	928.81	10	548.66	14	1,021.14
YELLOWSTONE....	11,766	5,563,163.11	189	831,641.99	2,587	426,523.19	7,082	415,581.82	3,842	707,519.90
INSTITUTIONS...	104	1,112,812.06	0	0.00	0	0.00	0	0.00	0	0.00
NOCO BREAKDOWN.	92	8,536.83	0	-6,652.61	10	968.85	4	1,533.28	27	6,707.45
STATE TOTAL....	**80,595**	**40,690,477.71**	**1,266**	**6,061,922.53**	**10,746**	**2,526,311.64**	**43,877**	**2,894,937.08**	**23,564**	**4,507,969.46**

TOTAL RECIPS DOES NOT EQUAL THE SUM OF RECIPS FOR INDIVIDUAL SERVICES BECAUSE ONE RECIP MAY RECEIVE MORE THAN ONE TYPE OF SERVICE. RECIPS ARE UNDUPLICATED BY COUNTY AND BY STATE. TOTAL SHOWN DOES NOT INCLUDE -$608,754.72 FOR HISTORY ADJUSTMENTS.

TABLE 5 MEDICAL ASSISTANCE (MEDICAID), NUMBER OF RECIPIENTS AND AMOUNT OF PAYMENTS BY TYPE OF SERVICE AND BY COUNTY (PART TWO)

February, 2006

COUNTY	NURSING HOME RECIP	NURSING HOME AMOUNT	OTHER PRACT. RECIP	OTHER PRACT. AMOUNT	LAB, X-RAY,RAD. RECIP	LAB, X-RAY,RAD. AMOUNT	DENTAL RECIP	DENTAL AMOUNT	RECIP	AMOUNT
BEAVERHEAD.....	1	1,254.00	34	6,244.07	4	243.39	40	6,473.59	0	0.00
BIG HORN.....	47	167,516.77	20	1,567.80	16	669.59	19	5,270.03	0	0.00
BLAINE.....	18	67,212.82	18	1,539.00	14	712.36	15	1,129.87	0	0.00
BROADWATER.....	16	57,786.56	11	962.11	3	55.33	17	3,490.50	0	0.00
CARBON.....	42	145,153.99	10	974.87	5	225.05	23	6,151.75	0	0.00
CARTER.....	10	36,075.73	1	40.29	0	0.00	0	0.00	0	0.00
CASCADE.....	278	924,906.48	318	55,180.65	67	4,040.45	280	72,394.91	0	0.00
CHOUTEAU.....	18	63,421.13	9	640.58	5	299.12	10	2,552.23	0	0.00
CUSTER.....	84	315,681.94	24	1,901.30	10	476.99	51	8,475.74	0	0.00
DANIELS.....	17	72,697.97	3	136.27	2	259.74	4	415.78	0	0.00
DAWSON.....	53	190,373.31	17	1,380.56	5	414.15	21	5,356.63	0	0.00
DEER LODGE.....	46	156,406.43	34	7,289.44	12	944.34	49	5,538.22	0	0.00
FALLON.....	19	72,086.15	1	73.00	0	0.00	8	975.56	0	0.00
FERGUS.....	77	289,205.26	30	2,045.61	13	386.18	59	10,271.83	0	0.00
FLATHEAD.....	294	1,059,981.80	162	40,410.32	59	5,606.21	279	55,824.65	0	0.00
GALLATIN.....	120	398,223.57	127	34,549.01	49	2,052.14	92	17,640.93	0	0.00
GARFIELD.....	6	21,299.14	0	0.00	0	0.00	2	100.41	0	0.00
GLACIER.....	47	185,207.01	39	4,143.50	22	1,607.69	21	8,110.30	0	0.00
GOLDEN VALLEY..	1	3,923.01	2	160.45	2	131.59	7	1,327.46	0	0.00
GRANITE.....	12	37,684.66	5	527.86	1	40.97	10	1,968.02	0	0.00
HILL.....	77	257,712.98	41	4,810.22	19	1,300.96	33	7,676.23	0	0.00
JEFFERSON.....	38	134,439.31	32	14,993.79	11	368.20	33	5,984.52	0	0.00
JUDITH BASIN...	1	4,325.12	5	183.45	4	191.04	24	6,654.28	0	0.00
LAKE.....	92	335,153.35	107	18,054.09	72	4,609.80	97	42,087.07	0	0.00
LEWIS & CLARK..	148	493,461.46	133	16,046.88	81	2,713.02	289	78,635.04	0	0.00
LIBERTY.....	12	44,278.35	2	183.71	2	94.12	3	419.97	0	0.00
LINCOLN.....	45	134,945.43	84	7,650.17	32	2,596.41	73	16,120.50	0	0.00
MADISON.....	32	114,220.04	8	1,434.40	3	110.53	13	2,045.18	0	0.00
MCCONE.....	15	52,127.39	3	68.41	0	0.00	3	160.28	0	0.00
MEAGHER.....	2	7,401.30	2	336.83	0	0.00	8	2,512.13	0	0.00
MINERAL.....	12	28,987.35	9	496.71	12	433.14	12	2,043.98	0	0.00
MISSOULA.....	186	668,253.35	280	67,827.92	292	18,804.60	321	77,652.38	0	0.00
MUSSELSHELL....	11	31,948.34	8	454.02	5	199.01	23	5,206.45	0	0.00
PARK.....	44	158,548.46	39	10,047.26	1	135.71	30	4,477.30	0	0.00
PETROLEUM.....	0	0.00	2	198.07	0	0.00	0	0.00	0	0.00
PHILLIPS.....	22	75,956.54	9	519.94	4	392.11	21	8,744.19	0	0.00
PONDERA.....	29	104,129.45	21	1,269.59	5	180.72	15	2,513.37	0	0.00
POWDER RIVER...	19	69,759.11	1	271.15	0	0.00	0	0.00	0	0.00
POWELL.....	28	62,570.57	15	2,659.53	2	21.51	26	4,623.12	0	0.00
PRAIRIE.....	9	30,394.80	1	159.76	0	0.00	4	405.05	0	0.00
RAVALLI.....	99	354,788.24	96	34,899.93	60	3,609.28	150	23,395.04	0	0.00
RICHLAND.....	55	194,845.23	16	962.42	3	358.23	32	5,798.77	0	0.00
ROOSEVELT.....	49	167,891.99	27	1,438.96	17	529.60	17	2,862.42	0	0.00
ROSEBUD.....	29	98,642.29	16	1,151.85	6	296.39	17	1,639.85	0	0.00
SANDERS.....	43	155,551.35	14	1,779.16	20	1,430.42	31	10,481.01	0	0.00
SHERIDAN.....	27	86,276.29	7	342.11	4	131.94	9	961.99	0	0.00
SILVER BOW.....	151	580,306.68	115	17,997.41	77	3,726.38	163	39,022.45	0	0.00
STILLWATER.....	35	132,733.64	9	2,351.22	4	114.96	20	5,871.64	0	0.00
SWEET GRASS....	16	60,488.11	0	0.00	1	100.02	2	68.30	0	0.00
TETON.....	34	119,494.80	9	979.57	7	491.89	8	2,867.38	0	0.00
TOOLE.....	18	63,801.75	2	105.78	6	507.75	9	2,308.04	0	0.00
TREASURE.....	0	0.00	0	0.00	1	100.02	0	0.00	0	0.00
VALLEY.....	52	182,797.66	26	1,401.59	5	113.53	17	2,777.24	0	0.00
WHEATLAND.....	16	54,904.93	1	47.41	0	0.00	11	2,912.73	0	0.00
WIBAUX.....	18	60,240.10	2	512.89	0	0.00	2	273.69	0	0.00
YELLOWSTONE....	480	1,710,105.75	288	56,961.35	203	10,572.16	495	94,388.81	0	0.00
INSTITUTIONS...	104	1,112,812.06	0	0.00	0	0.00	0	0.00	0	0.00
NOCO BREAKDOWN.	0	-476.05	3	1,423.49	0	0.00	6	3,378.68	0	0.00
STATE TOTAL....	**3,238**	**12,209,915.25**	**2,294**	**429,787.73**	**1,243**	**72,398.74**	**3,017**	**680,437.49**	**0**	**0.00**

THIS TABLE EXCLUDES CERTAIN FIGURES SUCH AS MEDICARE BUY-IN. THESE EXCLUSIONS AFFECT THE NET DOLLARS.
LESS THAN 3%.

ALL EARLY PERIODIC SCREENING SERVICES FOR INDIVIDUALS UNDER 21 (EPSDT SCREENING) AND MOST FAMILY PLANNING SERVICES ARE REPORTED IN THE PROVIDER TYPE OF SERVICE. FOR EXAMPLE, EPSDT SCREENING SERVICES THAT WERE PROVIDED BY A DENTIST ARE REPORTED IN DENTAL SERVICES.

THE SUM OF COUNTY RECIPIENT COUNTS MAY BE GREATER THAN THE STATE TOTAL RECIPIENT COUNT BECAUSE RECIPIENTS ARE UNDUPLICATED BY STATE. FOR EXAMPLE, IF AN INDIVIDUAL RECIPEINT MOVES BETWEEN COUNTIES, THE RECIPIENT IS COUNTED IN BOTH COUNTIES, BUT IS COUNTED ONLY ONCE IN THE STATE TOTAL.

TABLE 5 MEDICAL ASSISTANCE (MEDICAID), NUMBER OF RECIPIENTS AND AMOUNT OF PAYMENTS BY TYPE OF SERVICE AND BY COUNTY (PART THREE)

February, 2006

COUNTY	WAIVER RECIP	WAIVER AMOUNT	PERSONAL CARE NON-WAIVER RECIP	PERSONAL CARE NON-WAIVER AMOUNT	TARGETED CASE MANAGEMENT RECIP	TARGETED CASE MANAGEMENT AMOUNT	CLINIC RECIP	CLINIC AMOUNT	RURAL HEALTH RECIP	RURAL HEALTH AMOUNT
BEAVERHEAD.....	11	8,314.07	16	14,596.55	0	0.00	5	818.49	0	0.00
BIG HORN.....	14	9,071.62	71	54,906.11	0	0.00	3	5,177.34	0	0.00
BLAINE.....	6	4,635.38	20	17,481.81	0	0.00	0	0.00	92	19,046.87
BROADWATER.....	10	10,574.81	5	4,855.39	0	0.00	3	47.50	0	0.00
CARBON.....	9	8,519.62	24	16,665.86	0	0.00	1	7.21	1	107.91
CARTER.....	1	489.64	1	1,008.00	0	0.00	0	0.00	3	206.81
CASCADE.....	156	166,340.00	182	159,630.85	0	0.00	67	10,961.41	7	1,580.97
CHOUTEAU.....	4	3,714.50	8	9,476.20	0	0.00	0	0.00	41	7,249.28
CUSTER.....	31	37,854.18	36	19,296.33	0	0.00	1	675.70	0	0.00
DANIELS.....	0	0.00	0	0.00	0	0.00	0	0.00	11	3,653.20
DAWSON.....	10	8,501.75	15	9,301.33	0	0.00	28	714.79	0	0.00
DEER LODGE.....	13	11,638.37	25	13,795.04	0	0.00	2	574.01	8	1,322.10
FALLON.....	8	3,306.51	4	3,920.00	0	0.00	0	0.00	10	1,063.57
FERGUS.....	35	27,319.49	28	21,225.16	0	0.00	2	11.56	8	690.65
FLATHEAD.....	78	71,011.20	157	163,050.61	0	0.00	4	159.92	7	750.97
GALLATIN.....	67	75,406.15	68	69,545.08	5	396.48	11	4,932.21	30	3,827.57
GARFIELD.....	1	886.74	0	0.00	0	0.00	0	0.00	0	0.00
GLACIER.....	33	16,175.01	48	43,368.24	0	0.00	1	680.70	121	15,249.27
GOLDEN VALLEY..	3	802.24	1	109.08	0	0.00	1	510.00	10	1,029.00
GRANITE.....	2	1,643.28	4	3,941.00	0	0.00	0	0.00	3	424.73
HILL.....	27	24,059.16	40	37,407.31	0	0.00	5	936.14	376	73,077.40
JEFFERSON.....	12	16,864.02	10	10,705.73	0	0.00	0	0.00	21	1,480.09
JUDITH BASIN...	3	1,769.17	2	695.60	0	0.00	0	0.00	24	2,815.86
LAKE.....	34	41,156.26	65	63,147.05	0	0.00	10	8,790.75	21	2,087.42
LEWIS & CLARK..	62	68,241.07	83	67,705.16	0	0.00	71	12,076.44	4	330.82
LIBERTY.....	1	261.64	0	0.00	0	0.00	0	0.00	10	4,198.86
LINCOLN.....	30	24,359.07	86	83,250.69	0	0.00	11	273.52	120	11,322.17
MADISON.....	9	6,365.16	11	13,436.34	0	0.00	5	1,104.93	13	1,317.69
MCCONE.....	0	0.00	0	0.00	0	0.00	0	0.00	1	213.00
MEAGHER.....	3	1,367.54	2	3,536.70	0	0.00	0	0.00	26	3,361.90
MINERAL.....	9	5,430.02	16	12,910.10	0	0.00	7	160.00	64	12,308.82
MISSOULA.....	241	337,587.67	240	270,826.18	0	0.00	117	31,048.09	8	1,105.19
MUSSELSHELL....	25	24,990.31	19	14,638.93	0	0.00	1	634.15	54	6,922.07
PARK.....	29	35,722.19	23	26,090.01	0	0.00	1	18.04	85	17,171.84
PETROLEUM.....	0	0.00	2	2,019.50	0	0.00	0	0.00	0	0.00
PHILLIPS.....	16	18,970.53	25	16,457.07	0	0.00	2	45.78	77	9,060.94
PONDERA.....	22	14,752.07	20	19,666.30	0	0.00	2	16.00	111	23,964.10
POWDER RIVER...	1	1,267.64	1	1,354.50	0	0.00	0	0.00	9	701.35
POWELL.....	10	8,757.78	6	7,702.40	0	0.00	2	1,449.12	64	10,206.14
PRAIRIE.....	3	2,918.88	3	3,373.98	0	0.00	0	0.00	0	0.00
RAVALLI.....	75	71,688.14	91	116,821.31	0	0.00	14	7,929.03	0	0.00
RICHLAND.....	25	23,542.45	16	7,822.10	0	0.00	13	3,031.59	6	665.14
ROOSEVELT.....	5	2,477.67	46	41,536.00	0	0.00	16	300.00	190	29,216.57
ROSEBUD.....	11	10,950.88	55	35,571.40	0	0.00	0	0.00	1	62.95
SANDERS.....	24	21,499.38	36	41,263.24	0	0.00	8	1,549.86	153	19,384.19
SHERIDAN.....	7	6,098.08	6	4,589.40	0	0.00	0	0.00	4	633.53
SILVER BOW.....	79	141,813.95	94	85,224.44	0	0.00	30	6,622.15	6	851.69
STILLWATER.....	1	999.02	2	2,324.00	0	0.00	1	8.04	1	128.47
SWEET GRASS....	2	1,106.14	0	0.00	0	0.00	0	0.00	16	2,264.89
TETON.....	5	12,638.95	4	1,423.02	0	0.00	0	0.00	33	4,462.80
TOOLE.....	7	5,382.33	9	6,517.20	0	0.00	5	90.00	9	1,256.01
TREASURE.....	0	0.00	1	693.00	0	0.00	0	0.00	0	0.00
VALLEY.....	12	16,126.17	31	19,021.98	0	0.00	0	0.00	204	34,913.30
WHEATLAND.....	6	3,546.24	4	2,644.07	0	0.00	0	0.00	25	3,005.50
WIBAUX.....	1	1,941.84	0	0.00	0	0.00	0	0.00	0	0.00
YELLOWSTONE....	181	209,491.25	270	248,169.41	0	0.00	52	26,987.42	12	1,276.88
INSTITUTIONS...	0	0.00	0	0.00	0	0.00	0	0.00	0	0.00
NOCO BREAKDOWN.	0	0.00	0	0.00	0	0.00	0	0.00	0	-300.03
STATE TOTAL....	**1,430**	**1,630,347.23**	**2,005**	**1,894,716.76**	**5**	**396.48**	**502**	**128,341.89**	**2,095**	**335,670.45**

TABLE 5 MEDICAL ASSISTANCE (MEDICAID), NUMBER OF RECIPIENTS AND AMOUNT OF PAYMENTS BY TYPE OF SERVICE AND BY COUNTY (PART FOUR)

February, 2006

COUNTY	EPSDT RECIP	EPSDT AMOUNT	FEDERAL QUALIFIED HEALTH CENTER RECIP	FEDERAL QUALIFIED HEALTH CENTER AMOUNT	INDIAN HEALTH SERVICES RECIP	INDIAN HEALTH SERVICES AMOUNT	OTHER RECIP	OTHER AMOUNT	MISCELLANEOUS RECIP	MISCELLANEOUS AMOUNT
BEAVERHEAD.....	22	1,818.07	65	8,755.42	3	613.00	567	35,445.53	101	21,035.39
BIG HORN.....	50	2,777.06	9	1,236.45	708	298,829.00	2184	45,402.04	132	44,017.49
BLAINE.....	12	783.08	36	7,735.23	461	220,706.86	1054	51,618.66	48	10,206.64
BROADWATER.....	15	1,060.45	6	708.18	1	334.00	242	6,091.22	42	8,453.68
CARBON.....	11	956.03	7	790.28	0	0.00	315	13,783.60	76	10,872.61
CARTER.....	0	0.00	0	0.00	0	0.00	23	397.00	7	224.19
CASCADE.....	301	22,802.66	186	20,063.85	58	18,333.00	5,659	243,413.50	756	149,974.88
CHOUTEAU.....	8	459.56	2	171.06	1	613.00	181	7,015.82	42	8,912.93
CUSTER.....	32	2,010.74	26	3,825.69	0	0.00	845	19,799.40	193	35,135.55
DANIELS.....	2	152.52	0	0.00	1	892.00	50	4,683.59	11	1,857.04
DAWSON.....	14	958.74	1	128.13	0	0.00	404	11,171.14	60	12,673.60
DEER LODGE.....	37	2,437.43	4	403.42	1	1,226.00	719	53,860.50	114	26,270.63
FALLON.....	1	77.99	0	0.00	0	0.00	90	3,383.55	20	4,697.24
FERGUS.....	36	2,883.13	1	131.60	0	0.00	701	19,570.52	179	23,700.95
FLATHEAD.....	291	20,818.87	15	2,407.05	16	5,518.00	4,803	223,344.83	699	131,500.67
GALLATIN.....	160	13,964.82	107	17,364.19	19	5,128.00	2374	111,772.36	260	46,499.52
GARFIELD.....	0	0.00	0	0.00	0	0.00	34	264.99	9	1,796.24
GLACIER.....	11	954.02	93	11,399.77	1,103	515,040.00	2982	53,972.30	136	47,328.37
GOLDEN VALLEY..	1	30.54	1	184.90	1	223.00	84	2,760.34	6	2,204.41
GRANITE.....	6	483.42	2	356.98	0	0.00	100	1,799.81	25	6,778.43
HILL.....	16	986.70	8	1,109.24	318	114,875.00	2052	79,777.39	161	37,707.85
JEFFERSON.....	24	1,497.56	10	1,403.32	0	0.00	431	46,797.56	92	12,106.47
JUDITH BASIN...	7	581.38	0	0.00	0	0.00	132	3,106.99	22	4,363.01
LAKE.....	141	9,396.04	19	2,940.04	454	216,309.00	2866	171,941.70	311	69,814.71
LEWIS & CLARK..	189	13,377.68	230	33,020.99	9	2,229.00	3539	103,798.22	456	68,659.56
LIBERTY.....	0	0.00	0	0.00	0	0.00	46	758.26	11	1,680.97
LINCOLN.....	37	2,610.02	127	21,663.34	2	557.00	1,585	95,347.17	306	46,978.82
MADISON.....	12	941.24	26	2,951.65	0	0.00	195	19,590.77	45	7,563.11
MCCONE.....	3	171.30	0	0.00	0	0.00	37	1,037.86	10	1,320.78
MEAGHER.....	3	139.30	1	126.60	0	0.00	98	2,386.40	31	5,832.94
MINERAL.....	16	1,238.96	13	1,583.28	1	167.00	477	5,704.51	56	11,910.20
MISSOULA.....	381	31,527.44	355	52,896.25	55	23,694.00	6,419	243,839.58	813	143,249.61
MUSSELSHELL....	9	715.62	4	307.83	1	167.00	326	28,270.63	56	7,550.34
PARK.....	18	1,334.96	54	9,467.25	1	223.00	626	35,636.70	141	22,007.71
PETROLEUM.....	1	103.25	0	0.00	0	0.00	14	231.50	3	1,612.63
PHILLIPS.....	3	192.80	0	0.00	43	19,451.00	312	27,600.30	67	14,798.23
PONDERA.....	13	903.05	19	2,440.24	132	56,709.00	615	51,938.25	73	18,803.25
POWDER RIVER...	1	9.79	0	0.00	0	0.00	44	2,239.74	15	3,011.04
POWELL.....	14	1,037.40	6	781.13	2	669.00	330	24,564.76	64	15,520.55
PRAIRIE.....	0	0.00	0	0.00	0	0.00	25	2,103.65	10	476.50
RAVALLI.....	151	11,624.33	32	3,963.00	4	836.00	2214	115,373.84	308	82,236.53
RICHLAND.....	20	1,543.60	1	106.58	6	2,287.00	442	21,048.70	91	17,180.34
ROOSEVELT.....	19	1,449.70	0	0.00	1,015	431,257.00	2,767	109,603.81	109	28,176.85
ROSEBUD.....	15	1,084.99	33	11,223.58	456	176,692.00	1478	43,577.94	65	17,046.59
SANDERS.....	24	1,517.94	6	838.79	25	14,539.00	796	21,994.60	96	18,888.68
SHERIDAN.....	3	184.27	0	0.00	4	1,015.00	144	9,213.61	49	3,760.62
SILVER BOW.....	129	11,029.11	445	71,675.53	8	2,174.00	3,027	234,886.70	381	75,253.60
STILLWATER.....	19	1,230.59	3	600.31	0	0.00	309	7,864.76	39	6,396.96
SWEET GRASS....	1	63.00	0	0.00	0	0.00	71	1,688.52	15	4,778.28
TETON.....	8	552.04	1	85.53	0	0.00	238	7,648.05	42	5,809.80
TOOLE.....	2	90.88	74	8,192.26	0	0.00	222	6,105.28	37	10,122.90
TREASURE.....	0	0.00	0	0.00	1	223.00	20	297.54	4	816.00
VALLEY.....	9	667.57	1	38.60	77	28,868.00	667	24,445.87	105	13,448.12
WHEATLAND.....	1	103.25	1	187.25	0	0.00	156	10,656.16	20	6,085.83
WIBAUX.....	3	155.00	0	0.00	0	0.00	33	1,884.23	14	2,654.40
YELLOWSTONE....	483	33,927.55	628	89,282.84	162	47,097.00	9,453	342,172.65	1,215	311,463.14
INSTITUTIONS...	0	0.00	0	0.00	0	0.00	0	0.00	0	0.00
NOCO BREAKDOWN.	2	130.00	1	226.07	0	0.00	75	-80.96	6	1,678.66
STATE TOTAL....	**2,787**	**207,547.44**	**2,647**	**392,773.70**	**5,123**	**2,207,493.86**	**65,457**	**2,814,603.94**	**8,167**	**1,694,906.04**

THE MISCELLANEOUS CATEGORY INCLUDES: HOME HEALTH, STERILIZATIONS, COINSURANCE & DEDUCTIBLE, HOSPICE, NURSING SPECIALIST CASE MANAGEMENT, ORR REFUGEE, AND HMO CAPITATION PAYMENTS.
THE OTHER CATEGORY INCLUDES ALL OTHER MEDICAID SERVICES THAT ARE NOT BROKEN DOWN IN THE ABOVE TABLES.

TABLE 6 MEDICAL ASSISTANCE (MEDICAID), NUMBER OF RECIPIENTS AND AMOUNT OF PAYMENTS BY BASIS OF ELIGIBILITY AND BY COUNTY
February, 2006

	AGED		FAMILY ADULTS		BLIND		CHILD		DISABLED	
COUNTY	RECIP	AMOUNT	RECIP	AMOUNT	RECIP	AMOUNT	RECIP	AMOUNT	RECIP	AMOUNT
BEAVERHEAD.....	74	37,528.90	127	58,605.76	0	0	390	83,640.25	133	93,585.12
BIG HORN.....	113	159,297.09	534	195,945.99	4	1025.6	1,627	314,856.79	267	345,873.01
BLAINE.....	43	74,432.81	206	117,695.48	4	3056.59	782	213,672.22	149	106,813.64
BROADWATER.....	39	63,188.33	44	8,036.60	2	151.35	177	17,463.95	66	42,324.86
CARBON.....	66	135,226.02	52	22,678.86	1	56.45	223	30,334.30	116	268,485.83
CARTER.....	13	37,123.05	3	914.37	0	0	17	3,859.27	4	1,559.49
CASCADE.....	578	991,696.32	1,068	374,802.62	5	506.47	3,770	524,107.88	1,633	1,304,814.19
CHOUTEAU.....	37	68,756.88	25	18,098.27	0	0	123	11,917.19	61	99,521.81
CUSTER.....	145	333,221.04	175	82,091.70	0	0	540	70,826.58	287	185,761.54
DANIELS.....	25	74,286.42	5	1,322.05	0	0	42	9,947.78	14	7,042.50
DAWSON.....	78	176,288.28	85	27,718.95	0	0	259	44,937.40	123	110,493.47
DEER LODGE.....	86	167,361.38	122	33,500.12	0	0	448	80,569.59	280	229,065.36
FALLON.....	22	61,300.54	17	10,231.88	0	0	59	5,206.26	29	47,157.25
FERGUS.....	179	304,307.65	119	48,962.24	0	0	508	53,345.41	185	136,547.58
FLATHEAD.....	506	1,098,659.79	928	405,873.77	7	1,853.19	3,389	464,769.47	1,293	989,442.30
GALLATIN.....	204	420,292.88	530	157,983.07	1	18.01	1,703	235,390.23	522	379,296.40
GARFIELD.....	12	20,962.58	3	191.28	0	0	28	819.14	5	4,325.56
GLACIER.....	95	174,075.21	772	248,586.41	3	5,836.31	2,069	503,088.98	393	323,451.97
GOLDEN VALLEY..	7	6,192.10	7	1,525.45	0	0	64	6,144.15	23	17,435.31
GRANITE.....	27	41,656.89	13	2,783.33	0	0	70	8,270.00	32	12,655.97
HILL.....	153	293,802.24	478	402,586.02	0	0.00	1,473	236,297.24	335	276,900.98
JEFFERSON.....	41	93,486.74	76	22,790.35	1	414.29	304	60,928.29	180	181,255.95
JUDITH BASIN...	16	7,711.17	45	9,387.38	0	0	91	12,424.70	17	11,889.41
LAKE.....	238	416,972.68	668	325,919.92	4	232.31	2,044	508,763.64	589	1,029,458.78
LEWIS & CLARK..	244	491,900.20	778	222,139.40	6	491.51	2,367	346,269.17	1,085	644,672.83
LIBERTY.....	11	34,303.25	11	11,445.81	0	0	31	7,908.59	13	14,434.62
LINCOLN.....	215	190,494.28	305	117,356.05	2	71.57	1,016	187,250.34	502	442,432.76
MADISON.....	42	103,099.45	29	23,292.01	0	0	138	24,528.74	58	80,309.64
MCCONE.....	18	54,596.00	5	2494.28	0	0	24	1,777.93	14	3,720.94
MEAGHER.....	25	14,049.75	7	1,011.53	0	0	75	15,154.96	28	10,101.13
MINERAL.....	31	38,025.67	85	39,747.37	2	34.29	335	57,774.28	127	58,579.58
MISSOULA.....	419	730,001.42	1,504	664,527.16	13	2,141.56	4,120	616,198.30	1,926	1,806,445.99
MUSSELSHELL....	51	57,037.67	61	18,467.85	0	0	216	36,117.51	98	81,986.55
PARK.....	100	182,438.14	125	50,611.36	0	0	430	68,514.63	228	273,721.19
PETROLEUM.....	1	48.61	2	1555.58	0	0	12	475.52	5	4,513.25
PHILLIPS.....	62	95,429.17	35	12,032.78	0	0	223	65,302.13	97	87,998.40
PONDERA.....	65	123,415.71	148	59,177.00	0	0	419	75,686.28	120	142,700.84
POWDER RIVER...	22	67,135.27	1	2,503.39	0	0	33	2,764.47	10	19,047.45
POWELL.....	51	66,760.08	68	21,578.75	2	548.51	242	40,313.29	110	145,125.85
PRAIRIE.....	18	32,595.77	6	656.99	0	0	17	1,909.69	9	10,558.11
RAVALLI.....	228	434,229.84	399	169,972.64	1	19.7	1,582	241,323.29	600	529,656.79
RICHLAND.....	90	213,683.23	79	46,596.69	0	0	307	69,487.52	136	85,452.75
ROOSEVELT.....	96	146,551.97	737	269,129.28	0	0	1,904	403,267.48	307	321,226.61
ROSEBUD.....	68	112,012.88	368	116,761.20	2	157.25	1067	223,742.86	181	142,211.32
SANDERS.....	84	159,591.27	143	91,960.60	0	0	526	66,837.86	224	247,670.33
SHERIDAN.....	42	81,561.94	15	1,948.71	2	93.9	96	10,325.26	62	44,453.28
SILVER BOW.....	279	623,927.49	614	189,731.58	4	1284.64	1,906	384,695.96	914	702,963.19
STILLWATER.....	42	121,982.39	57	13,328.64	0	0	236	107,914.06	70	42,695.34
SWEET GRASS....	21	65,905.60	14	2,948.42	0	0	42	6,513.07	17	4,761.12
TETON.....	45	118,798.46	41	17,277.22	0	0	147	15,637.36	77	48,011.28
TOOLE.....	33	63,343.16	39	39,212.68	0	-169.53	163	24,459.68	71	65,389.56
TREASURE.....	3	247.27	3	1,291.98	0	0	17	1339.65	4	3,219.69
VALLEY.....	93	179,800.97	140	76,579.43	0	0	452	82,790.61	145	112,996.21
WHEATLAND.....	27	63,432.39	29	8,414.74	0	0	117	10,188.12	23	29,087.33
WIBAUX.....	24	65,482.74	8	597.81	0	0	18	5.97	7	1,841.08
YELLOWSTONE....	855	1,757,615.88	2,043	819,322.39	5	611.96	6,557	950,091.56	2,292	2,030,680.80
INSTITUTIONS...	31	114,044.38	0	0	0	0	0	0	73	998,767.68
NOCO BREAKDOWN.	4	1072.81	0	0	0	0	81	8,934.30	6	2,893.39
STATE TOTAL....	**6,080**	**11,862,442.10**	**13,738**	**5,691,903.19**	**71**	**18,435.93**	**44,683**	**7,657,081.15**	**15,913**	**15,445,485.16**

THE CHILD CATEGORY IS COMPRISED OF TANF, FOSTER CARE, RIBICOFF, POVERTY LEVEL INFANT, AND SUBSIDIZED ADOPTION CHILDREN.
RECIP COUNTS ARE UNDUPLICATED BY COUNTY AND BY STATE. FOR EXAMPLE, IF A RECIP MOVES BETWEEN COUNTIES, THE RECIP IS COUNTED IN BOTH COUNTIES, BUT ONLY ONCE IN THE STATE TOTAL. GROSS ADJUSTMENTS OF $15,130.18 ARE NOT SHOWN ON THIS TABLE.

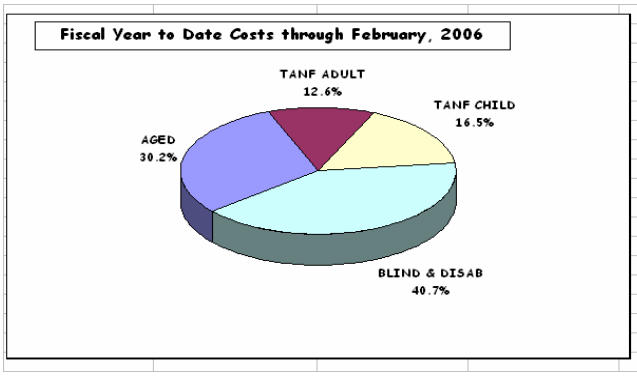

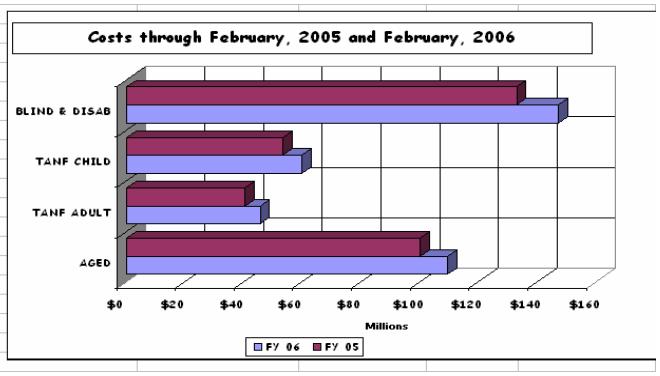

FIGURE 4

FISCAL YEAR TO DATE THROUGH FEBRUARY 2006
COST BY CATEGORY OF SERVICE

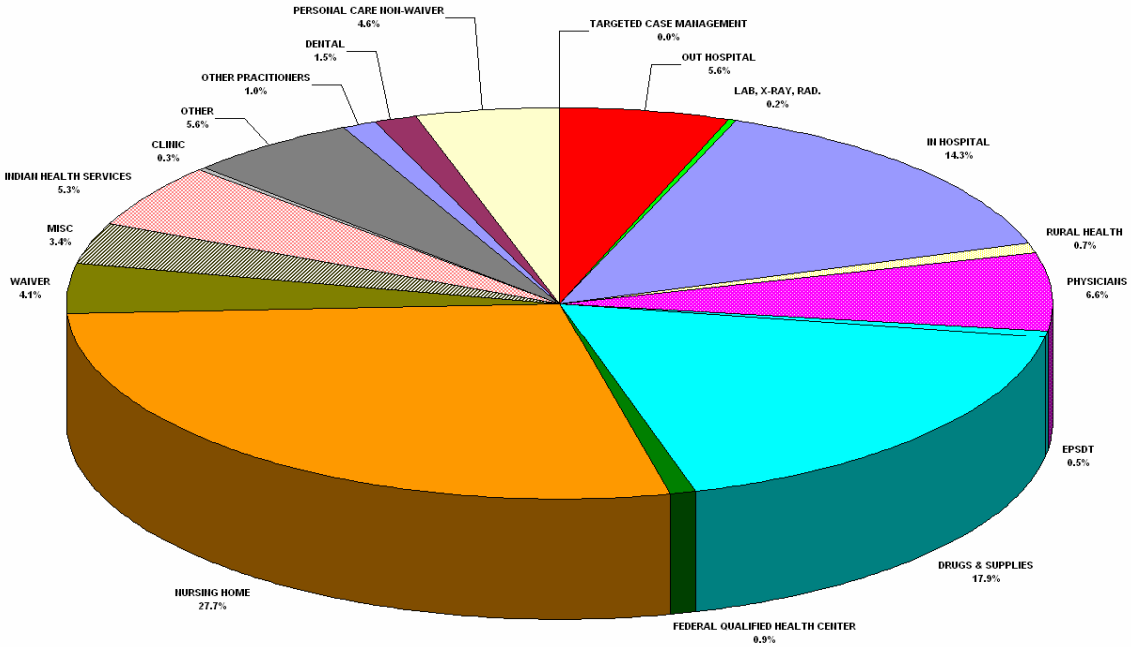

TABLE 7: PERCENT OF POPULATION RECEIVING TEMPORARY ASSISTANCE FOR NEEDY FAMILIES (TANF) FINANCIAL ASSISTANCE AND FOOD STAMPS (FS)

FEBRUARY, 2006

COUNTY	*POPULATION	TANF RECIPIENTS	TANF PERCENT	FOOD STAMP RECIPIENTS	FOOD STAMP PERCENT
Beaverhead	8,873	75	0.85%	710	8.00%
Big Horn	13,149	977	7.43%	3,045	23.16%
Blaine	6,629	17	0.26%	1,303	19.66%
Broadwater	4,517	42	0.93%	301	6.66%
Carbon	9,902	26	0.26%	377	3.81%
Carter	1,320	0	0.00%	13	0.98%
Cascade	79,569	916	1.15%	6,972	8.76%
Chouteau	5,463	19	0.35%	225	4.12%
Custer	11,267	56	0.50%	1,007	8.94%
Daniels	1,836	3	0.16%	49	2.67%
Dawson	8,688	25	0.29%	453	5.21%
Deer Lodge	8,948	112	1.25%	943	10.54%
Fallon	2,717	0	0.00%	70	2.58%
Fergus	11,551	31	0.27%	693	6.00%
Flathead	83,172	363	0.44%	5,799	6.97%
Gallatin	78,210	140	0.18%	2,794	3.57%
Garfield	1,199	0	0.00%	22	1.83%
Glacier	13,552	21	0.15%	4,163	30.72%
Golden Valley	1,159	12	1.04%	101	8.71%
Granite	2,965	17	0.57%	156	5.26%
Hill	16,304	70	0.43%	2,530	15.52%
Jefferson	11,170	64	0.57%	458	4.10%
Judith Basin	2,198	2	0.09%	87	3.96%
Lake	28,297	257	0.91%	3,606	12.74%
Lewis & Clark	58,449	554	0.95%	4,311	7.38%
Liberty	2,003	2	0.10%	56	2.80%
Lincoln	19,193	215	1.12%	2,447	12.75%
Madison	1,805	4	0.22%	213	11.80%
McCone	7,274	4	0.05%	32	0.44%
Meagher	1,999	18	0.90%	138	6.90%
Mineral	4,014	35	0.87%	674	16.79%
Missoula	100,086	781	0.78%	8,951	8.94%
Musselshell	4,497	19	0.42%	465	10.34%
Park	15,968	63	0.39%	960	6.01%
Petroleum	470	0	0.00%	19	4.04%
Phillips	4,179	9	0.22%	338	8.09%
Pondera	6,087	35	0.57%	787	12.93%
Powder River	1,705	4	0.23%	41	2.40%
Powell	6,999	38	0.54%	439	6.27%
Prairie	1,105	1	0.09%	29	2.62%
Ravalli	39,940	166	0.42%	2,932	7.34%
Richland	9,096	8	0.09%	476	5.23%
Roosevelt	10,524	1,576	14.98%	3,209	30.49%
Rosebud	9,212	694	7.53%	1,813	19.68%
Sanders	11,057	65	0.59%	999	9.04%
Sheridan	3,524	29	0.82%	195	5.53%
Silver Bow	32,982	487	1.48%	3,780	11.46%
Stillwater	8,493	55	0.65%	337	3.97%
Sweet Grass	3,672	6	0.16%	76	2.07%
Teton	6,240	13	0.21%	237	3.80%
Toole	5,031	34	0.68%	311	6.18%
Treasure	689	0	0.00%	33	4.79%
Valley	7,143	169	2.37%	764	10.70%
Wheatland	2,037	13	0.64%	174	8.54%
Wibaux	951	0	0.00%	24	2.52%
Yellowstone	136,691	1,678	1.23%	11,008	8.05%
State Total	935,770	10,020	1.07%	82,145	8.78%

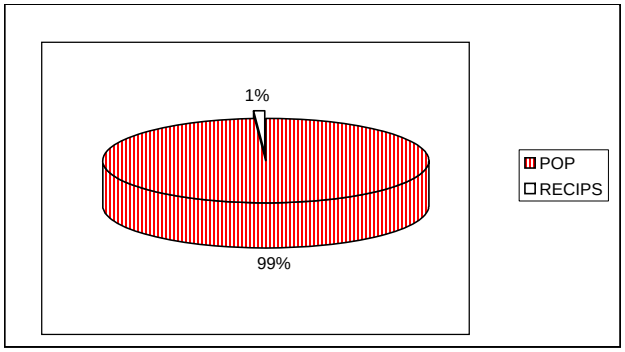

TANF RECIPIENTS VERSUS STATE POPULATION

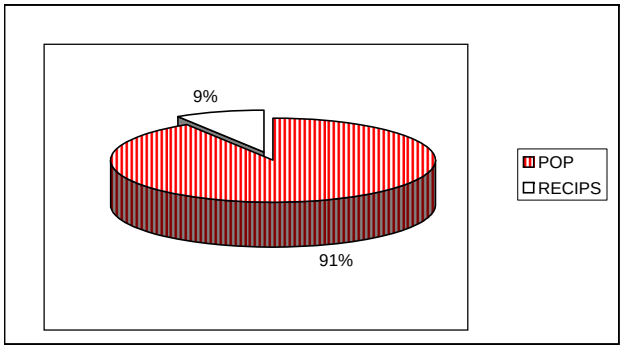

FOOD STAMPS RECIPIENTS VERSUS STATE POPULATION

*July 1, 2004 Population estimates

This table can be downloaded from the InterNet at: http://www.dphhs.mt.gov/statisticalinformation/tanfstats/tanfstatistics.shtml

	A	B	C	D	E	F	G	H	I	J	K	L	M	N	O	P
1																
2			**TABLE 8. NUMBER OF HOUSEHOLDS RECEIVING FOOD STAMPS AND VALUE OF FOOD STAMPS ISSUED, BY COUNTY**													
3																
4									**FEBRUARY, 2006**							
5																
6											**VALUE OF**		**AVG PER**		**AVG PER**	
7	**COUNTY**		**CASES**		**RECIPIENTS**		**PUB ASSIST**		**NON ASSIST**		**FOOD STAMPS**		**CASE**		**RECIPIENT**	
8	-		-		-		-		-		-		-		-	
9	BEAVERHEAD.....		323		710		58		265		$64,102		$198.46		$90.28	
10	BIG HORN.....		942		3,045		192		750		$286,746		$304.40		$94.17	
11	BLAINE.....		413		1,303		156		257		$118,745		$287.52		$91.13	
12	BROADWATER.....		122		301		32		90		$25,993		$213.06		$86.36	
13	CARBON		168		377		28		140		$33,898		$201.77		$89.92	
14	CARTER		7		13		4		3		$961		$137.29		$73.92	
15	CASCADE.....		3,195		6,972		806		2,389		$624,384		$195.43		$89.56	
16	CHOUTEAU.....		101		225		32		69		$18,094		$179.15		$80.42	
17	CUSTER.....		481		1,007		133		348		$85,045		$176.81		$84.45	
18	DANIELS.....		30		49		4		26		$4,151		$138.37		$84.71	
19	DAWSON.....		229		453		49		180		$38,810		$169.48		$85.67	
20	DEER LODGE.....		492		943		144		348		$84,656		$172.07		$89.77	
21	FALLON.....		30		70		6		24		$4,593		$153.10		$65.61	
22	FERGUS.....		293		693		53		240		$56,952		$194.38		$82.18	
23	FLATHEAD.....		2,560		5,799		562		1,998		$533,594		$208.44		$92.01	
24	GALLATIN.....		1,208		2,794		179		1,029		$263,786		$218.37		$94.41	
25	GARFIELD.....		8		22		2		6		$2,142		$267.75		$97.36	
26	GLACIER.....		1,624		4,163		487		1,137		$432,475		$266.30		$103.89	
27	GOLDEN VALLEY....		32		101		7		25		$7,346		$229.56		$72.73	
28	GRANITE.....		81		156		19		62		$12,424		$153.38		$79.64	
29	HILL.....		924		2,530		219		705		$243,898		$263.96		$96.40	
30	JEFFERSON.....		196		458		49		147		$40,307		$205.65		$88.01	
31	JUDITH BASIN.....		35		87		7		28		$6,210		$177.43		$71.38	
32	LAKE.....		1,415		3,606		230		1,185		$369,060		$260.82		$102.35	
33	LEWIS & CLARK.....		1,988		4,311		559		1,429		$393,715		$198.05		$91.33	
34	LIBERTY.....		21		56		6		15		$4,160		$198.10		$74.29	
35	LINCOLN.....		1,147		2,447		282		865		$230,003		$200.53		$93.99	
36	MADISON.....		99		213		25		74		$18,185		$183.69		$85.38	
37	MCCONE.....		13		32		1		12		$1,929		$148.38		$60.28	
38	MEAGHER		59		138		10		49		$10,908		$184.88		$79.04	
39	MINERAL.....		313		674		84		229		$63,505		$202.89		$94.22	
40	MISSOULA.....		4,304		8,951		966		3,338		$861,723		$200.21		$96.27	
41	MUSSELSHELL.....		191		465		39		152		$38,437		$201.24		$82.66	
42	PARK.....		499		960		102		397		$88,569		$177.49		$92.26	
43	PETROLEUM.....		9		19		2		7		$1,600		$177.78		$84.21	
44	PHILLIPS.....		152		338		43		109		$26,558		$174.72		$78.57	
45	PONDERA.....		282		787		72		210		$69,116		$245.09		$87.82	

	A	B	C	D	E	F	G	H	I	J	K	L	M	N	O	P
46	POWDER RIVER.....		15		41		7		8		$2,792		$186.13		$68.10	
47	POWELL.....		196		439		48		148		$39,888		$203.51		$90.86	
48	PRAIRIE.....		12		29		4		8		$1,892		$157.67		$65.24	
49	RAVALLI.....		1,312		2,932		248		1,064		$276,845		$211.01		$94.42	
50	RICHLAND.....		211		476		37		174		$39,775		$188.51		$83.56	
51	ROOSEVELT.....		1,194		3,209		343		851		$320,590		$268.50		$99.90	
52	ROSEBUD.....		581		1,813		102		479		$171,285		$294.81		$94.48	
53	SANDERS.....		445		999		100		345		$93,496		$210.10		$93.59	
54	SHERIDAN.....		89		195		31		58		$14,897		$167.38		$76.39	
55	SILVER BOW.....		1,872		3,780		502		1,370		$340,374		$181.82		$90.05	
56	STILLWATER.....		148		337		22		126		$28,311		$191.29		$84.01	
57	SWEETGRASS.....		41		76		8		33		$6,827		$166.51		$89.83	
58	TETON.....		113		237		28		85		$19,730		$174.60		$83.25	
59	TOOLE.....		147		311		44		103		$25,936		$176.44		$83.40	
60	TREASURE.....		14		33		2		12		$1,935		$138.21		$58.64	
61	VALLEY.....		318		764		100		218		$63,417		$199.42		$83.01	
62	WHEATLAND.....		65		174		17		48		$15,173		$233.43		$87.20	
63	WIBAUX.....		13		24		2		11		$2,034		$156.46		$84.75	
64	YELLOWSTONE.....		4,869		11,008		1,204		3,665		$1,008,252		$207.08		$91.59	
65																
66	**STATE TOTAL.....**		**35,641**		**82,145**		**8,498**		**27,143**		**$7,640,229**		**$214.37**		**$93.01**	
67																

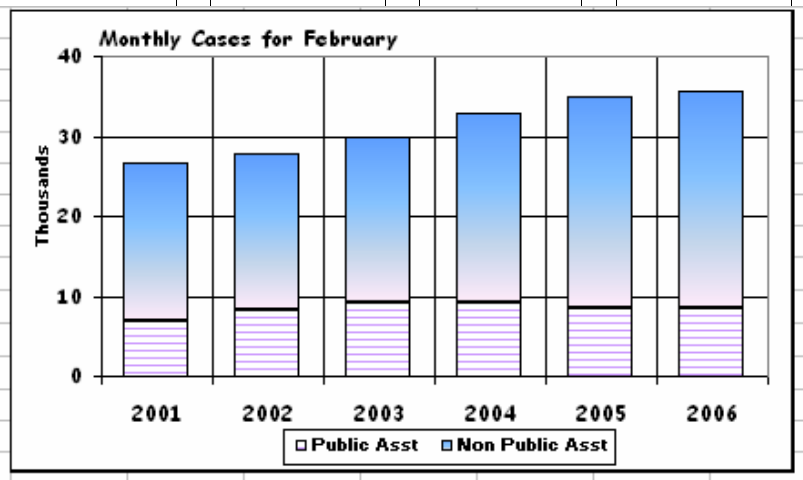

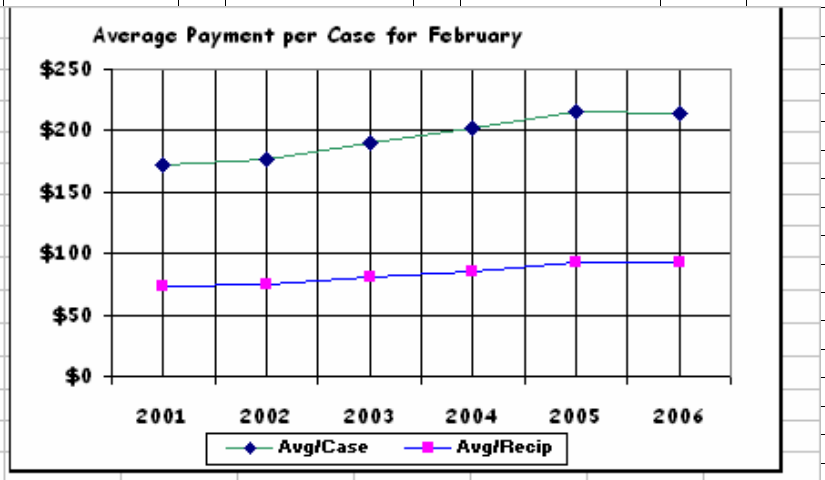

This table can be downloaded from the InterNet at: http://www.dphhs.state.mt.us---Select Data & Resources, then Statistical Information, then FAIM Statistics

TABLE 9: CHILD CARE CHILDREN AND EXPENDITURES BY CATEGORY BY COUNTY FOR FEBRUARY 2006

COUNTY	CPS*		Block Grant TANF		Block Grant Non-TANF		County Total**	
	Children	Amount	Children	Amount	Children	Amount	Children	Amount
Beaverhead	0	$0	4	$802	24	$5,731	28	$6,533
Big Horn	0	$0	15	$2,635	36	$7,948	51	$10,584
Blaine	0	$0	2	$82	5	$1,156	7	$1,238
Broadwater	0	$0	3	$600	0	$0	3	$600
Carbon	0	$0	0	$0	16	$3,503	16	$3,503
Carter	0	$0	0	$0	0	$0	0	$0
Cascade	2	$420	130	$34,874	517	$129,996	647	$165,290
Chouteau	0	$0	0	$0	4	$288	4	$288
Custer	0	$0	3	$686	91	$22,370	94	$23,056
Daniels	0	$0	0	$0	6	$1,500	6	$1,500
Dawson	0	$0	0	$0	37	$6,880	37	$6,880
Deer Lodge	0	$0	15	$2,958	43	$9,161	55	$12,119
Fallon	0	$0	2	$211	5	$835	7	$1,046
Fergus	0	$0	9	$1,544	79	$16,839	88	$18,383
Flathead	6	$1,327	30	$8,547	217	$50,241	253	$60,115
Gallatin	0	$0	30	$8,480	363	$123,931	393	$132,412
Garfield	0	$0	0	$0	2	$146	2	$146
Glacier	2	$370	43	$9,813	25	$4,320	70	$14,503
Golden Valley	0	$0	0	$0	0	$0	0	$0
Granite	0	$0	1	$281	9	$2,571	10	$2,853
Hill	0	$0	15	$2,537	95	$18,965	110	$21,502
Jefferson	0	$0	3	$647	3	$910	6	$1,557
Judith Basin	0	$0	0	$0	6	$1,326	6	$1,326
Lake	2	$548	49	$9,480	88	$20,291	139	$30,318
Lewis & Clark	0	$0	87	$20,328	216	$43,566	303	$63,894
Liberty	0	$0	1	$278	0	$0	1	$278
Lincoln	0	$0	15	$3,685	28	$5,487	43	$9,172
Madison	0	$0	0	$0	5	$263	5	$263
McCone	0	$0	0	$0	2	$150	2	$150
Meagher	0	$0	0	$0	9	$1,618	9	$1,618
Mineral	0	$0	2	$339	16	$3,298	18	$3,637
Missoula	0	$0	132	$40,310	574	$149,585	700	$189,895
Musselshell	0	$0	0	$0	13	$2,011	13	$2,011
Park	0	$0	6	$583	29	$8,017	35	$8,600
Petroleum	0	$0	0	$0	0	$0	0	$0
Phillips	0	$0	1	$260	26	$5,384	27	$5,644
Pondera	0	$0	10	$2,959	16	$2,290	26	$5,250
Powder River	0	$0	1	$7	4	$624	5	$631
Powell	5	$1,911	3	$329	10	$2,252	18	$4,492
Prairie	0	$0	0	$0	0	$0	0	$0
Ravalli	0	$0	10	$2,080	150	$38,239	160	$40,319
Richland	1	$344	3	$1,190	52	$9,001	56	$10,535
Roosevelt	0	$0	15	$2,460	27	$6,465	42	$8,924
Rosebud	0	$0	0	$0	5	$647	5	$647

TABLE 9: CHILD CARE CHILDREN AND EXPENDITURES BY CATEGORY BY COUNTY FOR FEBRUARY 2006

COUNTY	CPS*		Block Grant TANF		Block Grant Non-TANF		County Total**	
	Children	Amount	Children	Amount	Children	Amount	Children	Amount
Sanders	0	$0	5	$508	17	$3,652	22	$4,160
Sheridan	0	$0	0	$0	8	$850	8	$850
Silver Bow	1	$344	75	$15,554	256	$60,595	332	$76,494
Stillwater	0	$0	0	$0	10	$1,655	10	$1,655
Sweet Grass	0	$0	1	$101	3	$597	4	$697
Teton	0	$0	2	$72	10	$1,683	12	$1,755
Toole	5	$514	2	$531	18	$3,679	25	$4,724
Treasure	0	$0	0	$0	0	$0	0	$0
Valley	0	$0	4	$1,230	44	$7,734	48	$8,964
Wheatland	0	$0	0	$0	1	$42	1	$42
Wibaux	0	$0	0	$0	4	$408	4	$408
Yellowstone	10	$3,568	283	$74,615	1,001	$286,069	1,287	$364,251
Undetermined Cnty	0	$0	0	$0	0	$0	0	$0
State Total*	34	$9,345	1,012	$251,593	4,225	$1,074,770	5,253	$1,335,708

*CPS includes TANF and Non-TANF child care participants.
**Children counts are unduplicated by county and by state totals.
This table can be downloaded from the Internet at: http://www.dphhs.state.mt.us--Data & Resources, Statistical Information, FAIM Statistics
The Data shown is extracted from the CCUBS system.

Day Care Program Description:
Children As Scholars (CHSCH): Provide low income working families support to maintain working status.
Child Protective Services (CPS): Provide protection to children who have been abandoned, neglected or abused.
Block Grant: These services provide benefits to working families in need of financial help to pay for child day care services.

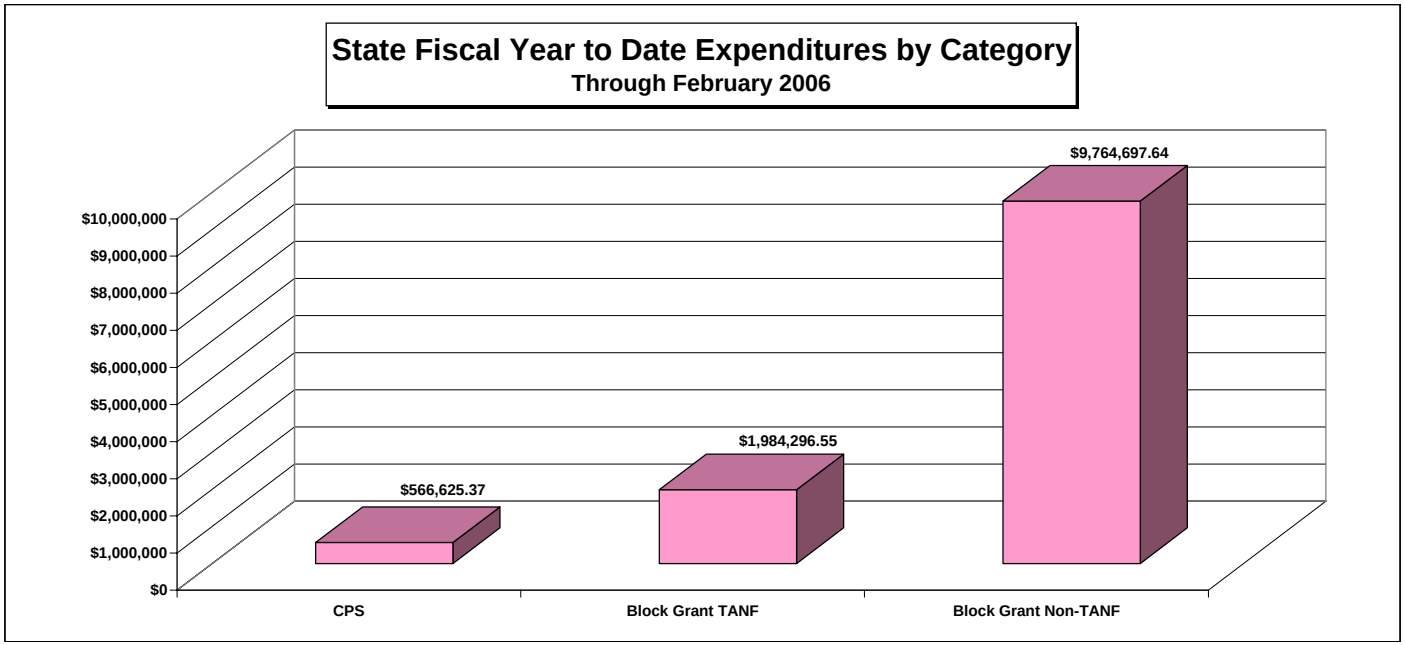

TABLE 10. LOW INCOME ENERGY ASSISTANCE, BY COUNTY

JULY 1, 2005 THROUGH FEBRUARY 28, 2006

COUNTY	HEAT ASSIST CASES	RECIPIENTS	HANDICAPPED CASES	SENIOR CIT. CASES	HEAT ASSIST PAYMENTS	HEAT ASSIST OBLIGATIONS
BEAVERHEAD.....	185	394	68	62	$85,369	$85,369
BIG HORN.....	506	1,581	128	146	$310,140	$310,140
BLAINE.....	82	205	21	26	$51,694	$51,694
BROADWATER.....	141	324	57	50	$68,522	$68,522
CARBON	152	297	75	58	$64,749	$64,749
CARTER	17	31	8	10	$8,602	$8,602
CASCADE.....	1,548	3,555	640	432	$721,425	$721,425
CHOUTEAU.....	97	224	42	31	$53,217	$53,217
CUSTER.....	240	469	115	91	$105,860	$105,860
DANIELS.....	20	30	7	13	$10,195	$10,195
DAWSON.....	155	316	60	55	$75,840	$75,840
DEER LODGE.....	297	632	133	82	$142,410	$142,410
FALLON.....	30	47	11	18	$11,830	$11,830
FERGUS.....	235	513	79	87	$99,290	$99,290
FLATHEAD.....	1,022	2,121	533	401	$351,344	$351,344
GALLATIN.....	502	1,237	173	98	$246,407	$246,407
GARFIELD.....	13	24	4	8	$7,127	$7,127
GLACIER.....	86	188	31	38	$37,168	$37,168
GOLDEN VALLEY....	15	24	8	10	$7,031	$7,031
GRANITE.....	64	120	34	25	$26,625	$26,625
HILL.....	317	750	105	56	$174,947	$174,947
JEFFERSON.....	201	474	78	64	$96,248	$96,248
JUDITH BASIN.....	38	85	10	18	$21,275	$21,275
LAKE.....	445	957	222	175	$184,137	$184,137
LEWIS & CLARK.....	1,580	3,757	598	306	$719,053	$719,053
LIBERTY.....	17	38	8	10	$7,186	$7,186
LINCOLN.....	795	1,611	466	293	$298,420	$298,420
MADISON.....	101	193	43	40	$47,357	$47,357
MCCONE.....	19	44	7	11	$10,555	$10,555
MEAGHER	63	128	22	36	$36,006	$36,006
MINERAL.....	194	442	73	58	$96,181	$96,181
MISSOULA.....	1,810	4,255	609	354	$731,307	$731,307
MUSSELSHELL.....	153	316	61	58	$71,061	$71,061
PARK.....	283	561	122	81	$127,304	$127,304
PETROLEUM.....	9	11	3	5	$3,487	$3,487
PHILLIPS.....	112	195	47	64	$61,815	$61,815
PONDERA.....	156	326	62	46	$69,058	$69,058
POWDER RIVER.....	28	60	10	15	$25,672	$25,672
POWELL.....	146	299	78	60	$69,730	$69,730
PRAIRIE.....	26	56	11	12	$13,753	$13,753
RAVALLI.....	689	1,529	219	216	$279,788	$279,788
RICHLAND.....	153	308	58	55	$80,659	$80,659
ROOSEVELT.....	60	103	24	33	$29,002	$29,002
ROSEBUD.....	78	168	29	34	$36,354	$36,354

TABLE 10. LOW INCOME ENERGY ASSISTANCE, BY COUNTY

JULY 1, 2005 THROUGH FEBRUARY 28, 2006

COUNTY	HEAT ASSIST CASES	RECIPIENTS	HANDICAPPED CASES	SENIOR CIT. CASES	HEAT ASSIST PAYMENTS	HEAT ASSIST OBLIGATIONS
SANDERS.....	287	549	145	129	$120,434	$120,434
SHERIDAN.....	68	138	31	27	$37,924	$37,924
SILVER BOW.....	1,347	3,034	548	331	$664,765	$664,765
STILLWATER.....	89	196	33	37	$36,531	$36,531
SWEETGRASS.....	44	70	18	22	$14,334	$14,334
TETON.....	124	276	56	41	$56,788	$56,788
TOOLE.....	91	177	33	32	$37,934	$37,934
TREASURE.....	11	16	4	8	$4,064	$4,064
VALLEY.....	104	200	46	42	$48,024	$48,024
WHEATLAND.....	48	115	19	24	$22,548	$22,548
WIBAUX.....	18	33	9	11	$11,793	$11,793
YELLOWSTONE.....	2,394	5,768	952	611	$1,099,132	$1,099,132
Unknown	8	28	3	1	$0	0
STATE TOTAL.....	**17,513**	**39,598**	**7,089**	**5,157**	* **$5,748,265**	**$7,929,471**

HANDICAPPED CASES: THOSE CASES WITH AT LEAST ONE HANDICAPPED PERSON IN THE HOUSEHOLD

SENIOR CIT. CASES: THOSE CASES WITH AT LEAST ONE PERSON WHO IS OVER 59 YEARS OF AGE IN THE HOUSEHOLD.

HEAT ASSISTANCE PAYMENTS: HEAT ASSISTANCE DOLLARS SPENT DURING REPORT PERIOD.

HEAT ASSISTANCE OBLIGATIONS: THE TOTAL HEAT ASSISTANCE DOLLARS OBLIGATED FOR CURRENT CASES.

CASES AND RECIPIENTS ARE UNDUPLICATED AT THE COUNTY AND THE STATE LEVEL. THIS MEANS THE SUM OF COUNTY COUNTS CAN BE GREATER THAN THE STATE TOTAL COUNTS FOR RECIPIENTS AND CASES. RECIPIENTS, HANDICAPPED CASES, AND SENIOR CASES ARE BASED ON STATUS ON THE MOST RECENT APPLICATION FOR STATE COUNTS AND MOST RECENT APPLICATION IN THE COUNTY FOR COUNTY COUNTS.

* THE STATE TOTAL HEAT ASSISTANCE PAYMENTS FIGURE INCLUDES CHECK CANCELLATIONS, CURRENT HEATING SEASON VENDOR RETURNS, COLLECTIONS, AND SPECIAL CHECKS WRITTEN OUTSIDE THE COMPUTERIZED LIEAP PAYMENT SYSTEM. THE COUNTY LEVEL HEAT ASSISTANCE PAYMENTS ARE DERIVED SOLELY FROM CHECKS WRITTEN THROUGH THE COMPUTERIZED LIEAP SYSTEM.

LOW INCOME ENERGY ASSISTANCE
Figure 5 STATE FISCAL YEAR, 2006

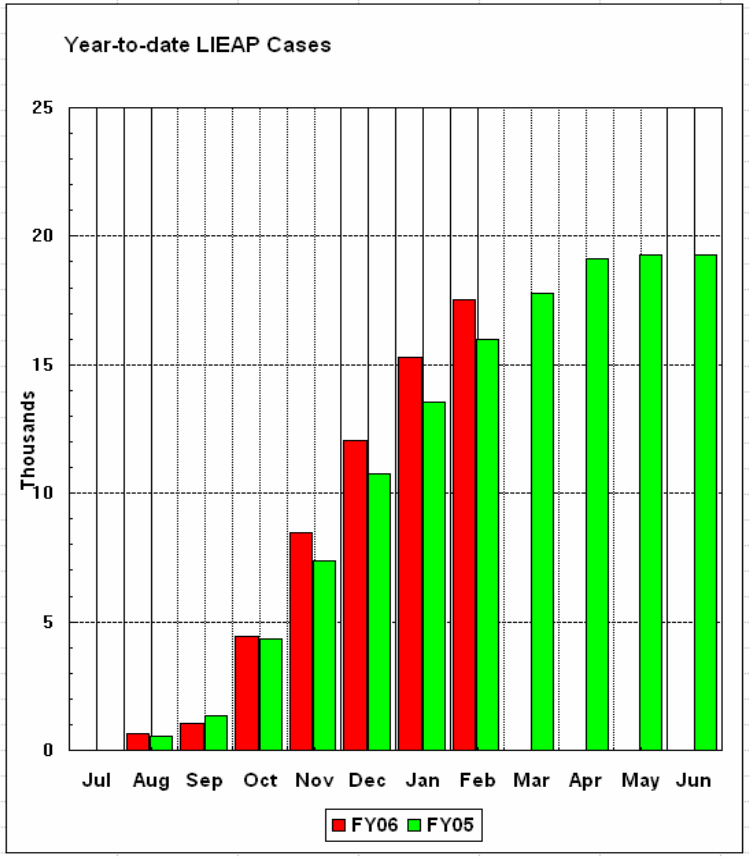

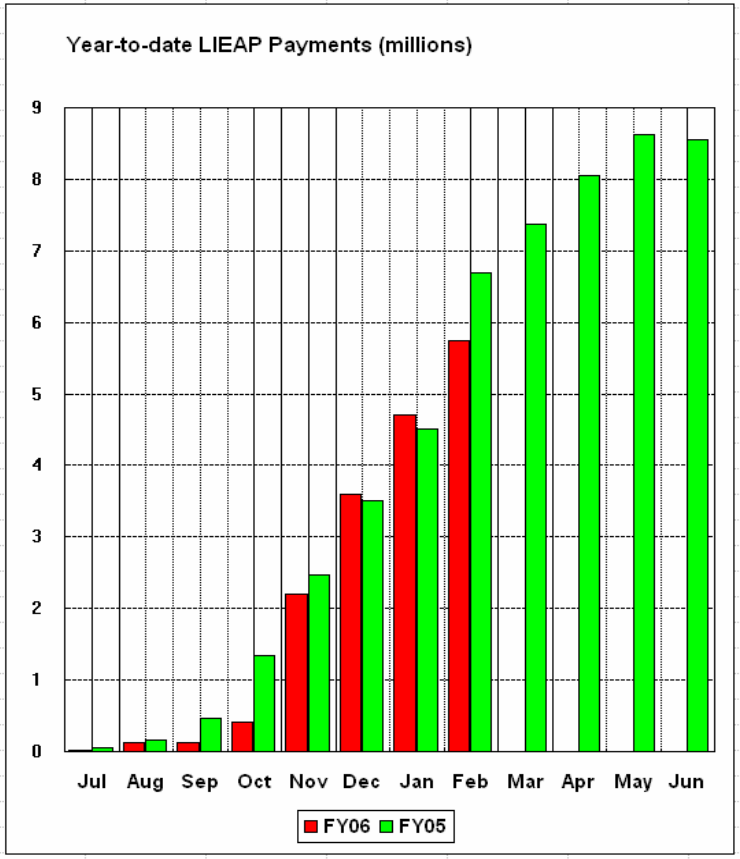

TABLE 11 CHILDRENS HEALTH INSURANCE PROGRAM (CHIP), NUMBER OF RECIPIENTS AND AMOUNT OF PAYMENTS BY TYPE OF SERVICE AND BY COUNTY

February 2006

	TOTAL	CAPITATION		EYEGLASESS		DENTAL	
COUNTY	AMOUNT	RECIP	AMOUNT	RECIP	AMOUNT	RECIP	AMOUNT
BEAVERHEAD.....	18,057.13	147	17,337.18	2	33.75	14	686.20
BIG HORN.....	11,740.22	98	11,558.12	1	36.75	3	145.35
BLAINE.....	14,458.60	103	12,147.82	2	49.50	12	2,261.28
BROADWATER.....	6,845.18	52	6,132.88	0	0.00	5	712.30
CARBON.....	15,939.81	129	15,214.26	1	9.00	10	716.55
CARTER.....	3,260.24	26	3,066.44	0	0.00	2	193.80
CASCADE.....	100,781.64	806	95,059.64	12	297.00	50	5,425.00
CHOUTEAU.....	11,819.60	95	11,204.30	1	24.75	4	590.55
CUSTER.....	13,653.80	105	12,383.70	2	49.50	9	1,220.60
DANIELS.....	5,189.36	44	5,189.36	0	0.00	0	0.00
DAWSON.....	17,163.02	143	16,865.42	3	74.25	4	223.35
DEER LODGE.....	12,881.21	94	11,086.36	1	24.75	12	1,770.10
FALLON.....	6,873.13	57	6,722.58	1	24.75	2	125.80
FERGUS.....	31,880.55	240	28,305.60	2	49.50	27	3,525.45
FLATHEAD.....	180,525.42	1392	164,172.48	20	494.00	116	15,858.94
GALLATIN.....	90,763.28	707	83,383.58	10	216.00	54	7,163.70
GARFIELD.....	6,196.98	52	6,132.88	3	64.10	0	0.00
GLACIER.....	9,860.42	83	9,789.02	0	0.00	1	71.40
GOLDEN VALLEY..	1,734.41	14	1,651.16	4	83.25	0	0.00
GRANITE.....	3,420.26	29	3,420.26	0	0.00	0	0.00
HILL.....	27,028.35	223	26,300.62	4	114.50	4	613.23
JEFFERSON.....	16,855.44	131	15,450.14	1	24.75	12	1,380.55
JUDITH BASIN...	6,349.34	46	5,425.24	1	24.75	7	899.35
LAKE.....	60,108.43	477	56,257.38	11	252.75	32	3,598.30
LEWIS & CLARK..	65,398.21	506	59,677.64	8	198.00	46	5,522.57
LIBERTY.....	1,061.46	9	1,061.46	0	0.00	0	0.00
LINCOLN.....	73,629.51	544	64,159.36	10	247.50	52	9,222.65
MADISON.....	14,978.41	121	14,270.74	2	49.50	6	658.17
MCCONE.....	4,633.41	39	4,599.66	2	33.75	0	0.00
MEAGHER.....	4,845.10	40	4,717.60	0	0.00	1	127.50
MINERAL.....	9,298.32	78	9,199.32	4	99.00	0	0.00

MISSOULA.....	127,279.63	972	114,637.68	6	148.50	87	12,493.45
MUSSELSHELL....	11,456.21	94	11,086.36	1	24.75	1	345.10
PARK.....	29,519.71	229	27,008.26	1	24.75	17	2,486.70
PETROLEUM.....	4,359.79	31	3,656.14	1	20.25	3	683.40
PHILLIPS.....	15,720.95	119	14,034.86	1	24.75	9	1,661.34
PONDERA.....	10,211.05	85	10,024.90	0	0.00	4	186.15
POWDER RIVER...	4,835.54	41	4,835.54	0	0.00	0	0.00
POWELL.....	14,376.03	107	12,619.58	1	24.75	13	1,731.70
PRAIRIE.....	2,658.42	18	2,122.92	0	0.00	4	535.50
RAVALLI.....	142,979.05	1082	127,611.08	15	355.50	118	15,012.47
RICHLAND.....	24,057.66	194	22,880.36	4	95.25	11	1,082.05
ROOSEVELT.....	16,870.30	135	15,921.90	2	49.50	10	898.90
ROSEBUD.....	11,142.77	93	10,968.42	1	24.75	1	149.60
SANDERS.....	30,684.43	247	29,131.18	3	74.25	11	1,479.00
SHERIDAN.....	7,147.78	52	6,132.88	0	0.00	11	1,014.90
SILVER BOW.....	39,011.43	302	35,617.88	3	74.25	27	3,319.30
STILLWATER.....	10,092.56	79	9,317.26	3	74.25	6	701.05
SWEET GRASS....	9,031.43	67	7,901.98	0	0.00	8	1,129.45
TETON.....	11,281.64	86	10,142.84	0	0.00	5	1,138.80
TOOLE.....	6,690.59	56	6,604.64	1	24.75	1	61.20
TREASURE.....	4,447.08	37	4,363.78	0	0.00	2	83.30
VALLEY.....	10,443.54	86	10,142.84	2	52.50	3	248.20
WHEATLAND.....	2,303.83	17	2,004.98	4	111.00	1	187.85
WIBAUX.....	2,176.13	17	2,004.98	3	74.25	1	96.90
YELLOWSTONE....	150,710.70	1135	133,861.90	32	698.75	122	16,150.05
INSTITUTIONS...	0	0	0	0	0.00	0	0.00
NOCO BREAKDOWN.	2709.65	0	0	10	251.00	19	2,458.65
STATE TOTAL....	**1,549,428.14**	**12,011**	**1,416,577.34**	**202**	**4,803.10**	**980**	**128,047.70**

CAPITATION IS THE FIXED COST INSURANCE PREMIUM PAID FOR EACH ELIGIBLE RECIPIENT. EYEGLASSES AND DENTAL ARE PROVIDED ON A FEE-FOR-SERVICE BASIS.

COUNTY CAPITATION BREAKDOWN BY COUNTY IS NOT AVAILABLE FOR DECEMBER, BUT THE TOTAL CAPITATION AND CHILDREN SERVED ARE STATED ABOVE IN THE STATE TOTAL LINE.

TABLE 12 MENTAL HEALTH (MEDICAID), BY COUNTY COMPARED
WITH THE SAME MONTH LAST YEAR AND FIVE YEARS AGO
February, 2006

COUNTY	CURRENT RECIP	CURRENT AMOUNT	LAST YEAR RECIP	LAST YEAR AMOUNT	FIVE YRS AGO RECIP	FIVE YRS AGO AMOUNT
BEAVERHEAD.....	96	72,647.82	90	76,951.78	68	24,910.81
BIG HORN.....	75	49,525.64	53	47,925.41	122	174,275.94
BLAINE.....	44	52,079.69	40	22,989.78	40	52,282.37
BROADWATER.....	32	16,738.49	19	11,611.48	47	29,129.98
CARBON.....	44	33,681.87	63	30,294.53	61	43,572.91
CARTER.....	2	69.66	0	0.00	2	139.68
CASCADE.....	1,002	776,276.60	878	510,136.77	838	470,024.29
CHOUTEAU.....	15	1,750.75	8	999.06	17	4,886.51
CUSTER.....	141	171,691.22	148	154,216.85	162	70,659.12
DANIELS.....	5	5,032.18	13	6,915.36	3	-1,437.17
DAWSON.....	72	112,555.52	85	104,458.11	91	51,011.67
DEER LODGE.....	188	203,746.10	151	101,231.61	153	125,761.67
FALLON.....	8	1,813.32	7	1,307.85	10	4,589.58
FERGUS.....	141	355,314.07	125	306,472.29	152	332,140.65
FLATHEAD.....	548	504,089.15	542	461,294.87	444	352,993.83
GALLATIN.....	358	260,645.37	345	249,725.73	243	204,732.54
GARFIELD.....	2	20.2	1	51.63	4	367.36
GLACIER.....	105	101,827.68	122	82,341.94	90	55,155.52
GOLDEN VALLEY..	3	317.47	7	1,838.97	3	6,029.46
GRANITE.....	15	19,774.08	12	4,415.76	6	3,943.17
HILL.....	135	87,782.81	113	77,999.58	139	51,470.67
JEFFERSON.....	84	112,940.65	75	92,457.69	98	72,936.42
JUDITH BASIN...	8	16,180.01	6	9,143.94	11	315.97
LAKE.....	281	238,244.41	257	229,321.57	206	137,388.07
LEWIS & CLARK..	679	770,719.20	607	539,330.76	651	465,063.40
LIBERTY.....	10	1,458.71	12	896.97	4	7,262.26
LINCOLN.....	203	119,648.53	180	138,096.84	188	45,156.00
MADISON.....	18	10,584.28	19	10,968.86	32	16,012.79
MCCONE.....	2	1,338.18	4	2,457.94	4	2,127.93
MEAGHER.....	14	5,924.06	5	558.16	2	239.08
MINERAL.....	76	36,100.46	82	44,185.36	54	31,427.14
MISSOULA.....	1,195	969,714.62	1,102	1,020,044.91	966	578,766.03
MUSSELSHELL....	36	15,476.17	32	28,083.58	39	10,577.02

PARK.....	149	138,486.88	110	79,259.13	108	48,929.30
PETROLEUM.....	1	87.64	4	15294.48	1	146.58
PHILLIPS.....	31	26,319.71	33	32,165.11	22	4,138.08
PONDERA.....	51	16,700.92	47	9,902.43	55	14,891.75
POWDER RIVER...	1	103.32	2	224.52	5	305.82
POWELL.....	58	137,182.28	55	67,308.16	55	19,611.19
PRAIRIE.....	2	343.20	7	2,895.12	6	-2,003.80
RAVALLI.....	291	182,156.02	263	128,046.02	261	131,113.50
RICHLAND.....	63	64,189.88	78	54,556.65	89	23,291.94
ROOSEVELT.....	79	106,336.60	98	55,599.55	120	292,688.40
ROSEBUD.....	59	85,696.87	61	50,415.62	84	78,804.06
SANDERS.....	99	47,013.66	99	32,937.50	83	18,944.18
SHERIDAN.....	18	6,703.15	16	9,762.36	19	10,726.39
SILVER BOW.....	566	537,466.72	452	430,754.43	419	376,110.89
STILLWATER.....	30	31,753.86	33	12,799.73	33	22,053.11
SWEET GRASS....	7	8,570.69	8	1,535.66	13	12,105.93
TETON.....	30	10,653.24	22	11,334.32	28	21,933.58
TOOLE.....	30	7,897.74	18	17,885.86	33	10,374.70
TREASURE.....	2	810.69	1	130.01	0	-13.10
VALLEY.....	57	44,414.66	62	27,325.64	48	5,657.93
WHEATLAND.....	18	21,795.82	11	1,875.03	16	5,844.64
WIBAUX.....	3	204.51	5	264.00	5	365.32
YELLOWSTONE....	1,504	1,293,334.56	1,334	885,281.44	1,386	1,017,806.64
INSTITUTIONS...	0	0	0	0	0	0.00
NOCO BREAKDOW	23	63,464.51	26	71,415.24	224	263,146.31
STATE TOTAL....	**8,698**	**7,957,396.10**	**7,976**	**6,367,693.95**	**8,003**	**5,800,886.01**

THE SUM OF COUNTY RECIP COUNTS MAY BE GREATER THAN THE TOTAL STATE RECIP COUNT BECAUSE RECIP COUNTS ARE UNDUPLICATED BY COUNTY AND BY STATE. FOR EXAMPLE, IF A RECIP MOVES BETWEEN COUNTIES, THE RECIP IS COUNTED IN BOTH COUNTIES, BUT IS COUNTED ONLY ONCE IN THE STATE TOTAL.

TABLE 13 STATE MENTAL HEALTH (NON-MEDICAID), BY COUNTY COMPARED WITH THE SAME MONTH LAST YEAR AND FIVE YEARS AGO
February, 2006

COUNTY	CURRENT RECIP	CURRENT AMOUNT	LAST YEAR RECIP	LAST YEAR AMOUNT	FIVE YRS AGO RECIP	FIVE YRS AGO AMOUNT
BEAVERHEAD.....	26	5,397.00	30	5,763.52	40	10,968.27
BIG HORN.....	5	1,529.88	4	1,058.50	14	3,419.41
BLAINE.....	2	444.18	1	107.59	9	1,376.89
BROADWATER.....	16	2,422.11	12	1,749.33	17	8,707.25
CARBON.....	7	983.07	14	2,553.40	22	10,314.14
CARTER.....	0	0	1	157.43	4	466.69
CASCADE.....	153	26,726.11	165	28,738.10	267	105,833.94
CHOUTEAU.....	2	146.93	2	230.84	4	1,377.78
CUSTER.....	20	3,440.80	29	3,895.44	59	16,883.00
DANIELS.....	1	203.35	1	70.65	2	552.18
DAWSON.....	13	1,720.66	15	1,412.93	33	7,182.79
DEER LODGE.....	57	10,227.21	56	10,444.81	86	52,868.83
FALLON.....	2	326.82	2	379.58	4	695.22
FERGUS.....	17	2,749.24	21	3,130.37	45	9,986.80
FLATHEAD.....	49	8,042.65	69	10,155.61	163	80,401.50
GALLATIN.....	71	10,969.16	57	10,487.71	128	61,694.69
GARFIELD.....	1	102.60	2	581.64	0	0.00
GLACIER.....	5	1,251.63	3	296.59	13	3,983.43
GOLDEN VALLEY..	0	0	0	0.00	2	184.76
GRANITE.....	3	661.37	2	262.77	3	1,251.52
HILL.....	32	3,873.13	20	3,223.66	40	19,696.27
JEFFERSON.....	12	1,856.71	6	1,075.64	21	12,439.27
JUDITH BASIN...	2	178.81	3	223.79	4	543.96
LAKE.....	21	3,947.18	19	3,649.57	39	21,802.90
LEWIS & CLARK..	95	13,512.25	89	18,268.77	168	114,117.09
LIBERTY.....	1	425.00	1	425.00	0	0.00
LINCOLN.....	24	3,682.98	30	6,756.47	61	24,194.44
MADISON.....	8	1,970.48	10	2,126.91	18	5,055.25
MCCONE.....	0	0.00	2	330.11	3	635.14
MEAGHER.....	3	1,188.33	2	366.60	3	391.36
MINERAL.....	23	5,036.52	23	3,458.82	10	2,615.24
MISSOULA.....	170	27,167.26	161	29,661.68	261	141,553.67
MUSSELSHELL....	7	1,067.58	5	852.23	28	6,925.14
PARK.....	37	6,022.37	36	7,038.19	69	49,507.36
PETROLEUM.....	0	0	0	0.00	0	0.00
PHILLIPS.....	3	697.87	3	604.53	6	1,857.39
PONDERA.....	13	1,578.97	7	814.14	17	3,204.99
POWDER RIVER...	1	113.56	1	166.90	0	0.00
POWELL.....	8	1,273.42	5	1,347.23	20	5,964.16
PRAIRIE.....	1	413.59	2	567.19	5	1,273.79
RAVALLI.....	66	11,862.82	61	11,930.88	80	31,423.50
RICHLAND.....	23	3,445.46	25	3,584.96	35	7,198.10
ROOSEVELT.....	9	1,846.34	8	1,531.15	7	2,053.89
ROSEBUD.....	9	287.67	7	713.54	8	821.93
SANDERS.....	18	3,970.16	20	2,688.56	17	2,538.55
SHERIDAN.....	11	2,372.76	8	1,691.65	8	1,895.73
SILVER BOW.....	108	20,053.62	103	20,956.07	120	80,169.11
STILLWATER.....	14	2,536.02	17	3,692.44	13	4,114.99
SWEET GRASS....	8	1,078.70	2	183.66	6	1,368.15
TETON.....	13	1,950.58	10	1,829.59	13	4,216.66
TOOLE.....	8	1,019.02	15	2,743.94	12	6,729.51
TREASURE.....	0	0	0	0.00	1	69.63
VALLEY.....	16	3,584.29	14	3,648.04	21	6,709.13
WHEATLAND.....	2	523.81	1	350.42	2	303.25
WIBAUX.....	0	0	1	71.98	3	1,056.98
YELLOWSTONE....	222	32,745.67	229	34,325.50	516	215,671.89
INSTITUTIONS...	0	0	0	0.00	0	0.00
NOCO BREAKDOW	14	3,023.13	17	3,248.84	65	8,790.82
STATE TOTAL....	**1,452**	**241,650.83**	**1,449**	**255,625.46**	**2,605**	**1,165,058.33**

THE SUM OF COUNTY RECIP COUNTS MAY BE GREATER THAN THE TOTAL STATE RECIP COUNT BECAUSE RECIP COUNTS ARE UNDUPLICATED BY COUNTY AND BY STATE. FOR EXAMPLE, IF A RECIP MOVES BETWEEN COUNTIES, THE RECIP IS COUNTED IN BOTH COUNTIES, BUT IS COUNTED ONLY ONCE IN THE STATE TOTAL.