PREPARED BY - DEPARTMENT OF
PUBLIC HEALTH AND HUMAN SERVICES
OPERATIONS AND TECHNOLOGY DIVISION

EXPLANATION OF PROGRAMS

TEMPORARY ASSISTANCE FOR NEEDY FAMILIES (TANF): TANF cash assistance is a program providing temporary financial assistance to needy families. The receipt of TANF cash assistance is limited to 60 months in an adult's lifetime. Temporary financial assistance may be provided to the following families and individuals: Minor Children; Specified relatives with whom the children are living; The minor children's blood-related/adoptive siblings with whom the children are living; Pregnant women in their last trimester who have no other eligible children; and Refugees with minor dependent children.

FOOD STAMPS (FS): This program supplements the food costs of low income households with food stamps issued through EBT (Electronic Benefit Transaction) where a debit card is used for purchasing food products. This data is reported by household (case), recipient and amount. There are two kinds of assistance: Public-Assistance food stamp households in which all members receive income from TANF or SSI. All other food stamps are considered Non-Assistance. Amounts reflect the actual value of benefits issued.

MEDICAL ASSISTANCE (MEDICAID)*: Payment of medical costs for TANF and SSI individuals and families, and for others who qualify. Each person is counted as a case. Cases are unduplicated by county and by state. For example, if a case moves between counties, the case would be counted in both counties, but only once in the state total. For Table 6 'Child" refers to children under 19 years of age and is comprised of TANF, Foster Care, Ribicoff, Poverty level infant and Subsidized adoption children.

LOW INCOME ENERGY ASSISTANCE PROGRAM (LIEAP): Direct payment to fuel vendors for heating on behalf of low income families and senior citizens. The season runs from October 1 through April 30.

VOCATIONAL REHABILITATION: Evaluation, counseling, training, medical and an array of other services to people with physical and mental disabilities which constitutes or results in a substantial impediment to employment and the person requires and can benefit from employment and the person requires and can benefit from vocational rehabilitation services to enter, engage or retain gainful employment.

VISUAL SERVICES: Evaluation, counseling, training, medical treatment, orientation and mobility services, and special low-vision aides to assist the visually impaired become as independent as possible.

CHILD CARE: There are four TANF related child care programs. All of the programs are designed to help TANF eligible or potentially eligible families become or remain self-sufficient. Clients must either be working or attending approved education or training activities and in some cases must pay a co-payment.

CHILDREN'S HEALTH INSURANCE PROGRAM: The Children's Health Insurance Plan (CHIP) is a federal and state funded insurance plan for children up to 19 years old. Household income must meet eligibility requirements. DPHHS pays a premium each month for each child enrolled in CHIP. CHIP covers a wide array of medical services, dental services and eyeglasses for eligible children.

MENTAL HEALTH (MEDICAID): Consumers eligible for services include Medicaid recipients and other low income Montana's with severe mental illness or emotional disturbance.

STATE FUNDED MENTAL HEALTH (NON-MEDICAID): Montana Medicaid and the Montana Mental Health Services Plan provide medically necessary mental health services to eligible individuals. Eligibility for the Mental Health Services plan is established for adults who have an income at or below 150% of the federal poverty level and who have been determined by a licensed mental health professional to have a severe disabling mental illness. Children and adolescents who are eligible for CHIP and who have been determined to have a serious emotional disturbance are eligible for the Mental Health Services Plan. A limited number of children who have been found ineligible for CHIP, but have a family income less than 150% of the federal poverty level and have a serious emotional disturbance may also be enrolled in the Mental Health Services Plan and receive a basic plan of benefits.

* Cases, recipients, and payments are derived from agency payrolls.

Questions/Address change? Contact Carl McMahon at (406)-444-9358.

TEMPORARY ASSISTANCE FOR NEEDY FAMILIES

Figure 1 **JANUARY, 2006**

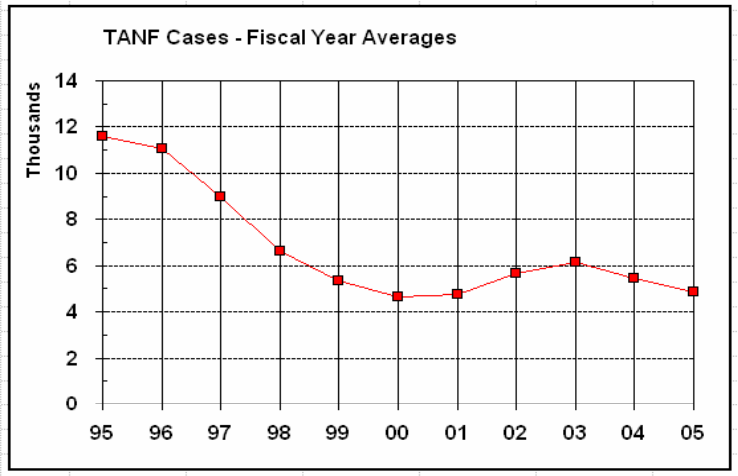

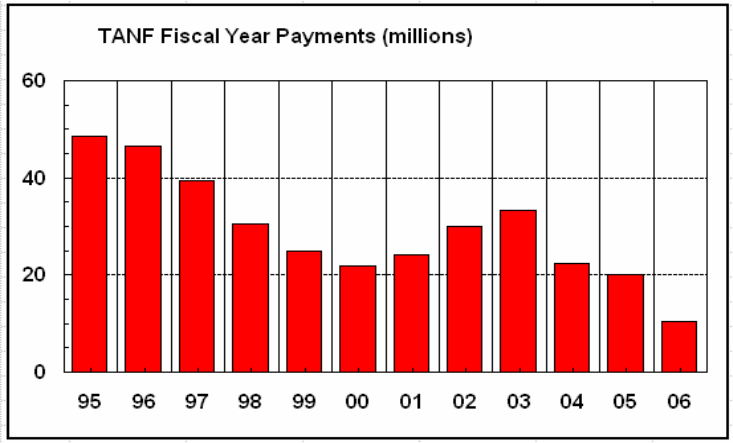

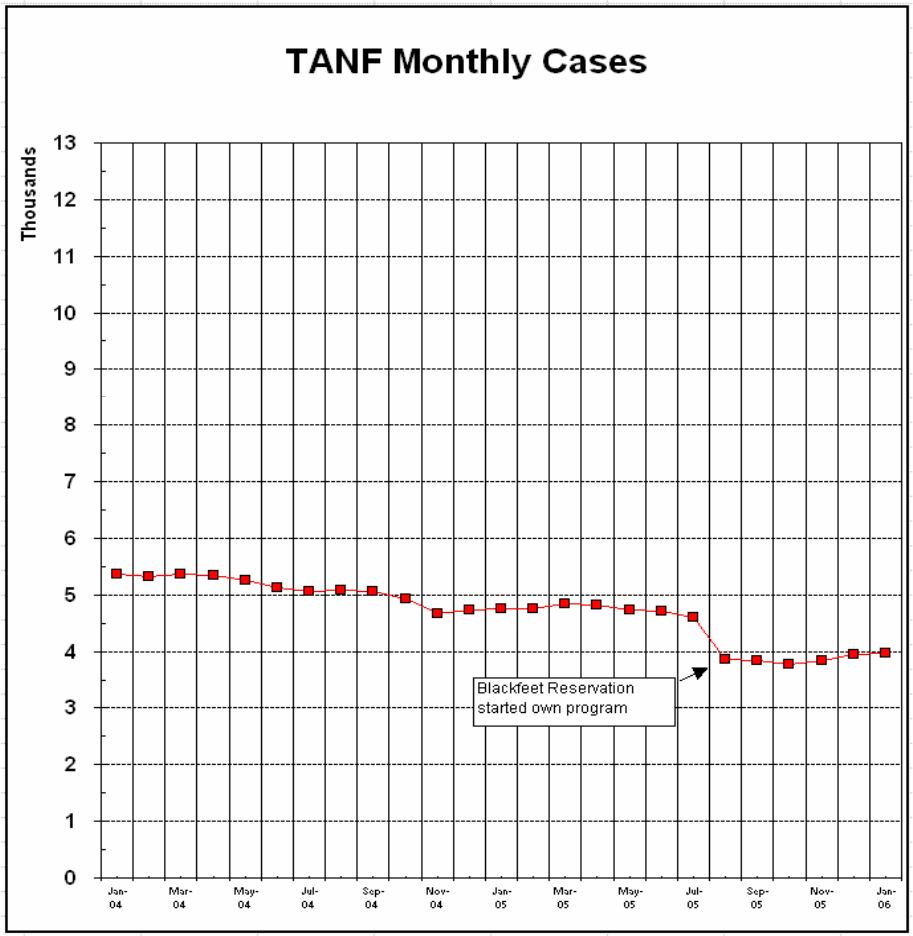

Decrease in caseloads for August 2005 due to Blackfeet reservation doing its own Cash Assistance program which affects Glacier and Pondera counties.

MEDICAID
Figure 2

JANUARY, 2006

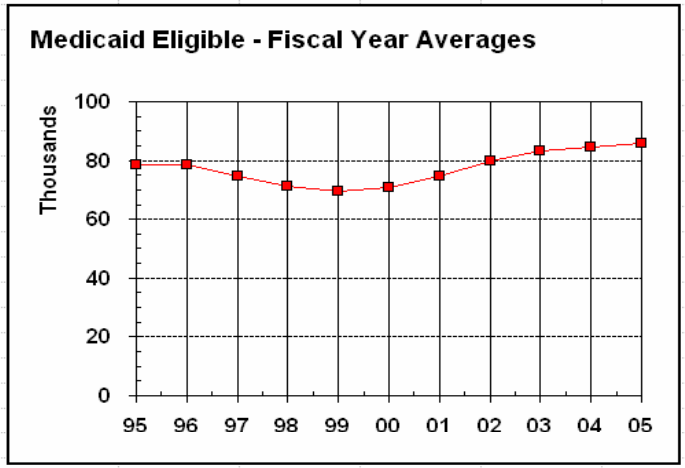

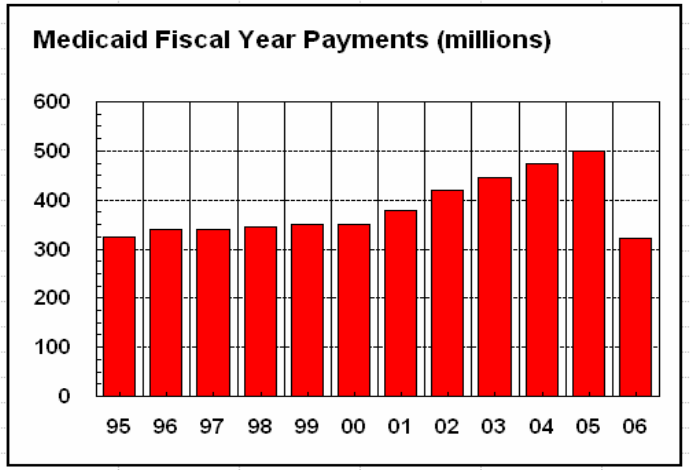

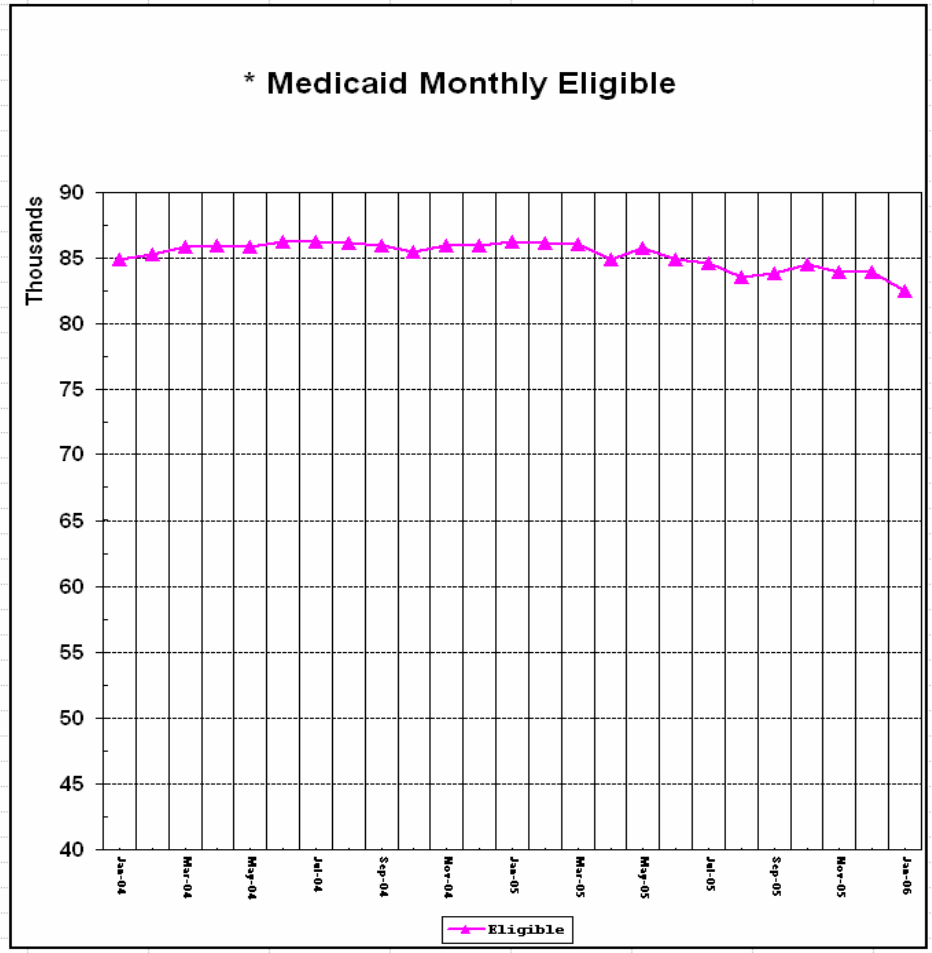

In the past I reported claims for Fiscal year Average and Monthly eligible. Effective January 2005 these will be eligible from Query Path.

* Monthly Eligible does not include CHIP and State Funded Medicaid Eligible Because of retroactive eligibility, the numbers will increase when reran in Query Path after a period of time. I will be taking a snapshot each month.

FOOD STAMPS
Figure 3 JANUARY, 2006

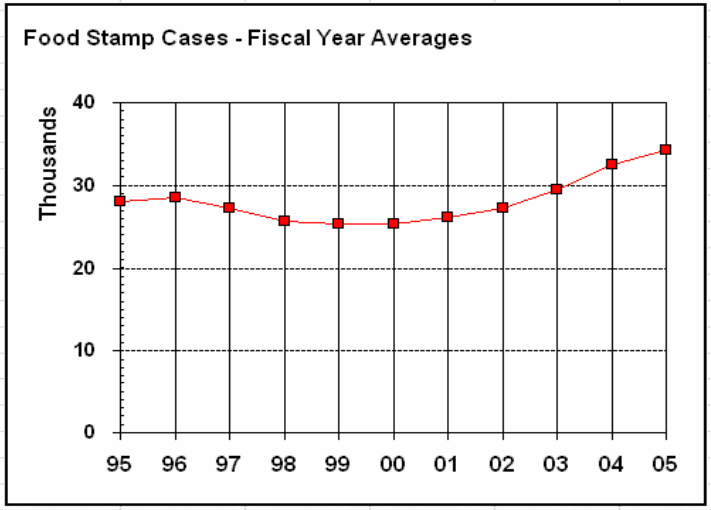

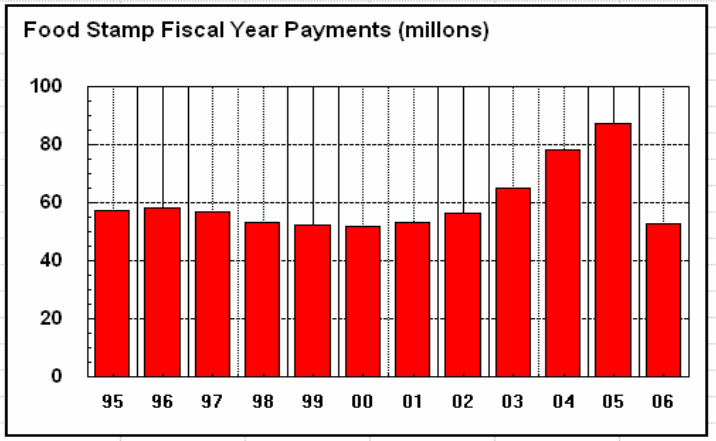

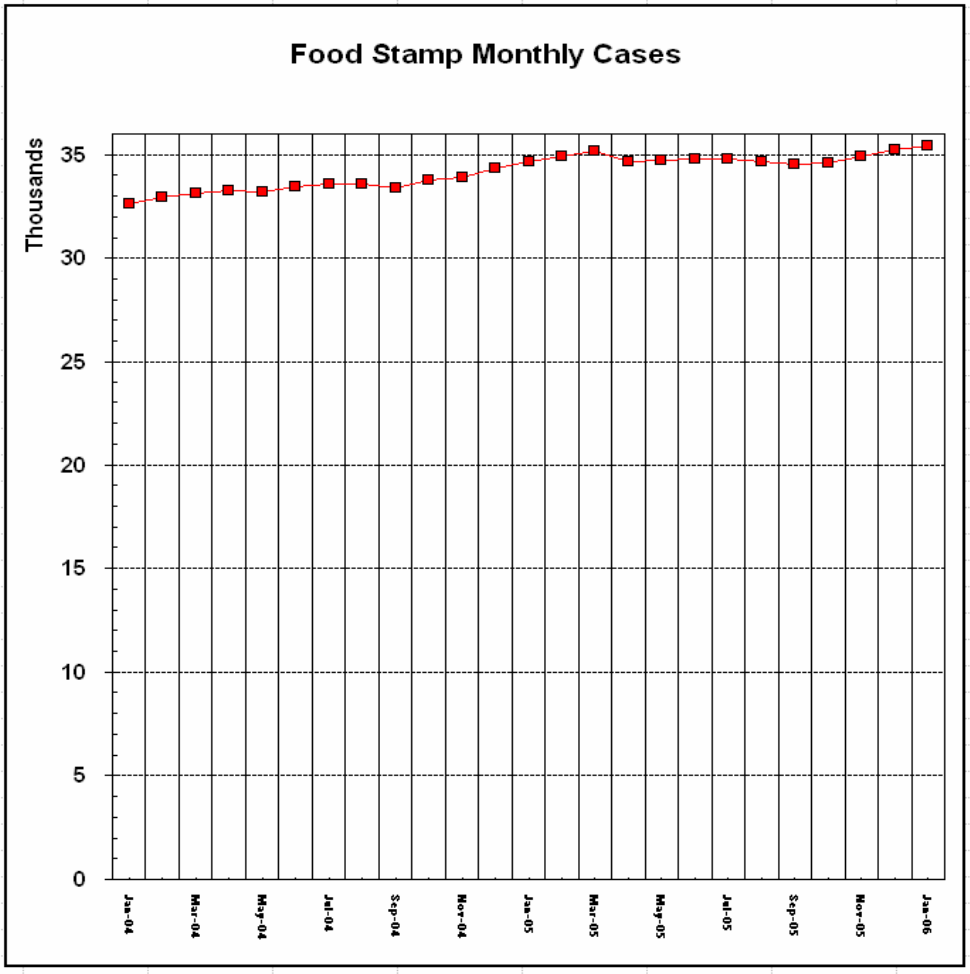

TABLE 1. Summary of Public Assistance and Medical Care
JANUARY
2006

OBLIGATIONS INCURRED	JANUARY 2006	DECEMBER 2005	JANUARY 2005	PERCENT OF CHANGE DECEMBER 2005	PERCENT OF CHANGE JANUARY 2005
All Public Assistance	$64,551,267	$62,490,851	$60,017,101	3.3%	7.6%
TANF	$1,522,410	$1,530,882	$1,717,442	-0.6%	-11.4%
Regular TANF	$1,230,816	$1,246,500	$1,336,424	-1.3%	-7.9%
TANF Unemployed Parent	$291,594	$284,382	$381,018	2.5%	-23.5%
Medicaid****	$54,068,358	$51,944,663	$49,521,822	4.1%	9.2%
Medicaid Title 19***	$44,522,113	$42,724,359	$40,823,248	4.2%	9.1%
CHIP	$1,497,294	$1,550,791	$1,359,515	-3.4%	10.1%
State Funded Mental Health	$266,035	$288,237	$270,691	-7.7%	-1.7%
Medicaid Mental Health	$7,782,915	$7,381,276	$7,068,368	5.4%	10.1%
Food Stamps*	$7,552,138	$7,573,612	$7,453,669	-0.3%	1.3%
Day Care**	$1,408,361	$1,441,694	$1,324,168	-2.3%	6.4%
NUMBER OF CASES					
TANF	3,970	3,957	4,754	0.3%	-16.5%
Regular TANF	3,380	3,371	3,903	0.3%	-13.4%
TANF Unemployed Parent	590	586	851	0.7%	-30.7%
Medicaid Title 19--Claims paid	80,235	83,168	81,504	-3.5%	-1.6%
Childrens Health Insurance Prog	11,917	11,943	10,903	-0.2%	9.3%
State Funded Mental Health	1,501	1,592	1,520	-5.7%	-1.3%
Medicaid Mental Health	8,227	8,169	8,151	0.7%	0.9%
Food Stamps	35,453	35,208	34,663	0.7%	2.3%
Day Care	5,120	5,317	5,211	-3.7%	-1.7%
AVERAGE PAYMENTS					
TANF	$383.48	$386.88	$361.26	-0.9%	6.1%
Regular TANF	$364.15	$369.77	$342.41	-1.5%	6.3%
TANF Unemployed Parent	$494.23	$485.29	$447.73	1.8%	10.4%
Medicaid Title 19 per Claim	$554.90	$513.71	$500.87	8.0%	10.8%
Food Stamps	$213.02	$215.11	$215.03	-1.0%	-0.9%
YEAR TO DATE PAYMENTS					
TANF	$10,422,404	$8,899,994	$11,538,267	17.1%	-9.7%
Regular TANF	$8,439,168	$7,208,352	$9,032,326	17.1%	-6.6%
TANF Unemployed Parent	$1,983,236	$1,691,642	$2,505,941	17.2%	-20.9%
Medicaid	$388,246,008	$334,177,650	$348,231,525	16.2%	11.5%
Medicaid Title 19	$321,057,892	$276,535,779	$286,819,945	16.1%	11.9%
CHIP	$10,632,637	$9,135,343	$9,851,601	16.4%	7.9%
State Funded Mental Health	$2,017,003	$1,750,968	$1,795,857	15.2%	12.3%
Medicaid Mental Health	$54,538,475	$46,755,560	$49,764,122	16.6%	9.6%
Food Stamps	$52,536,300	$44,984,162	$49,945,288	16.8%	5.2%
Day Care	$10,979,911	$9,571,550	$10,027,269	14.7%	9.5%

*Electronic Benefit Transfer (EBT) value
**Day Care cases are unduplicated. Year to Date figures may vary due to cancellations, returns or other adjusting items.
***Medicaid figures for January 2006 and Junuary 2005 are based on 5 weekly payrolls. December 2005 are based on 4 weekly payrolls.
****Medicaid figures do not include payments made outside the ACS system. These will be included in the SFY end bulletin.

This table can be downloaded from the InterNet at: http://www.dphhs.mt.gov/statisticalinformation/tanfstats/tanfstatistics.shtml

TABLE 2. *FAMILIES ACHIEVING INDEPENDENCE IN MONTANA (FAIM) FINANCIAL ASSISTANCE BY UNEMPLOYED AND REGULAR CASES

JANUARY, 2006

	TOTAL				REGULAR				UNEMPLOYED PARENT			
COUNTY	CASES	ADULTS	KIDS	AMOUNT	CASES	ADULTS	KIDS	AMOUNT	CASES	ADULTS	KIDS	AMOUNT
BEAVERHEAD	32	35	58	$12,342	20	12	30	$6,893	12	23	28	$5,449
BIG HORN	344	318	719	$143,555	268	186	538	$105,021	76	132	181	$38,534
BLAINE	9	6	17	$3,400	7	3	14	$2,635	2	3	3	$765
BROADWATER	15	11	32	$6,143	14	9	31	$5,821	1	2	1	$322
CARBON	11	10	21	$4,089	10	8	18	$3,467	1	2	3	$622
CARTER	0	0	0	$0	0	0	0	$0	0	0	0	$0
CASCADE	430	308	678	$154,287	388	233	598	$134,818	42	75	80	$19,469
CHOUTEAU	9	7	15	$3,247	8	5	14	$2,805	1	2	1	$442
CUSTER	19	13	31	$6,666	17	10	27	$5,994	2	3	4	$672
DANIELS	0	0	0	$0	0	0	0	$0	0	0	0	$0
DAWSON	12	6	21	$3,523	10	4	18	$2,728	2	2	3	$795
DEER LODGE	46	33	83	$16,616	43	27	79	$15,268	3	6	4	$1,348
FALLON	1	1	2	$442	1	1	2	$442	0	0	0	$0
FERGUS	18	10	30	$6,333	18	10	30	$6,333	0	0	0	$0
FLATHEAD	155	100	250	$58,100	142	81	229	$52,257	13	19	21	$5,843
GALLATIN	65	37	100	$22,025	62	31	92	$20,590	3	6	8	$1,435
GARFIELD	0	0	0	$0	0	0	0	$0	0	0	0	$0
GLACIER	7	3	13	$2,630	7	3	13	$2,630	0	0	0	$0
GOLDEN VALLEY	3	0	8	$1,237	2	0	4	$705	1	0	4	$532
GRANITE	7	6	13	$2,233	5	3	7	$1,718	2	3	6	$515
HILL	27	19	47	$8,812	25	16	43	$8,267	2	3	4	$545
JEFFERSON	24	20	45	$9,120	19	10	34	$6,967	5	10	11	$2,153
JUDITH BASIN	1	1	1	$329	1	1	1	$329	0	0	0	$0
LAKE	113	73	184	$40,065	98	51	154	$34,061	15	22	30	$6,004
LEWIS & CLARK	232	188	387	$86,821	200	137	333	$72,576	32	51	54	$14,245
LIBERTY	1	1	1	$353	1	1	1	$353	0	0	0	$0
LINCOLN	89	64	164	$33,799	80	49	136	$27,986	9	15	28	$5,813
MADISON	3	3	8	$1,507	2	1	3	$706	1	2	5	$801
MCCONE	3	1	4	$1,180	3	1	4	$1,180	0	0	0	$0
MEAGHER	4	2	12	$1,425	4	2	12	$1,425	0	0	0	$0
MINERAL	13	10	22	$4,930	13	10	22	$4,930	0	0	0	$0
MISSOULA	331	260	523	$122,733	294	203	450	$106,240	37	57	73	$16,493
MUSSELSHELL	9	3	19	$3,450	8	1	16	$2,828	1	2	3	$622
PARK	27	23	49	$9,376	21	11	36	$7,100	6	12	13	$2,276
PETROLEUM	0	0	0	$0	0	0	0	$0	0	0	0	$0
PHILLIPS	5	2	7	$1,404	5	2	7	$1,404	0	0	0	$0
PONDERA	11	7	24	$5,011	10	5	22	$4,479	1	2	2	$532
POWDER RIVER	1	1	2	$442	1	1	2	$442	0	0	0	$0
POWELL	19	18	26	$7,225	18	16	25	$6,783	1	2	1	$442

PRAIRIE.....	1	0	1	$263	1	0	1	$263	0	0	0	$0
RAVALLI.....	81	48	134	$28,789	73	37	119	$25,414	8	11	15	$3,375
RICHLAND.....	4	1	5	$1,125	4	1	5	$1,125	0	0	0	$0
ROOSEVELT.....	520	482	1,062	$216,942	402	277	767	$154,776	118	205	295	$62,166
ROSEBUD.....	229	223	513	$96,287	165	111	356	$63,893	64	112	157	$32,394
SANDERS.....	33	15	61	$11,697	30	11	56	$10,642	3	4	5	$1,055
SHERIDAN.....	5	5	19	$2,717	3	1	6	$846	2	4	13	$1,871
SILVER BOW.....	208	152	346	$73,427	178	101	279	$58,551	30	51	67	$14,876
STILLWATER.....	22	19	37	$8,989	17	9	27	$6,329	5	10	10	$2,660
SWEETGRASS.....	2	1	3	$663	2	1	3	$663	0	0	0	$0
TETON.....	9	6	11	$2,873	9	6	11	$2,873	0	0	0	$0
TOOLE.....	17	13	27	$6,276	15	10	24	$5,392	2	3	3	$884
TREASURE.....	0	0	0	$0	0	0	0	$0	0	0	0	$0
VALLEY.....	58	52	115	$22,617	49	34	81	$17,227	9	18	34	$5,390
WHEATLAND.....	5	5	13	$2,122	2	1	4	$795	3	4	9	$1,327
WIBAUX.....	0	0	0	$0	0	0	0	$0	0	0	0	$0
YELLOWSTONE.....	680	567	1,160	$262,773	605	439	978	$223,846	75	128	182	$38,927
STATE TOTAL.....	**3,970**	**3,189**	**7,123**	**$1,522,410**	**3,380**	**2,183**	**5,762**	**$1,230,816**	**590**	**1,006**	**1,361**	**$291,594**

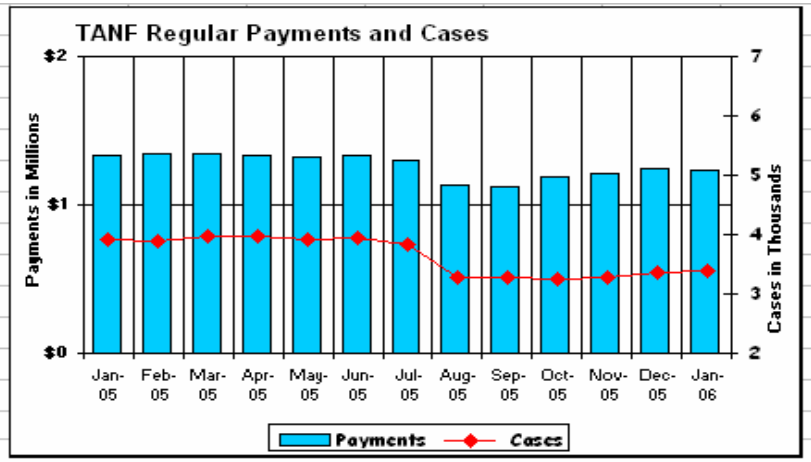

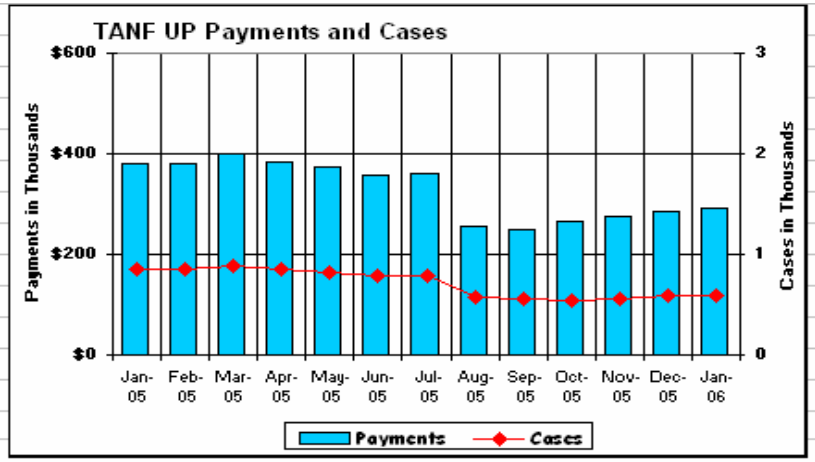

August 2005 drops are from the Blackfeet tribes starting their own cash assistance program

TABLE 3. *FAMILIES ACHIEVING INDEPENDENCE IN MONTANA(FAIM) FINANCIAL ASSISTANCE, BY COUNTY
COMPARED TO THE SAME MONTH LAST YEAR AND FIVE YEARS AGO

JANUARY, 2006

COUNTY	CURRENT CASES	CURRENT RECIPIENTS	CURRENT AMOUNT	CURRENT AVG/CASE	LAST YEAR CASES	LAST YEAR AVG/CASE	FIVE YEARS AGO CASES	FIVE YEARS AGO AVG/CASE
BEAVERHEAD.....	32	93	$12,342	$385.69	40	$323.25	30	$339.27
BIG HORN.....	344	1,037	$143,555	$417.31	332	$381.67	244	$402.67
BLAINE.....	9	23	$3,400	$377.78	8	$363.38	16	$474.38
BROADWATER.....	15	43	$6,143	$409.53	13	$358.92	6	$433.38
CARBON	11	31	$4,089	$371.73	14	$347.00	12	$342.83
CARTER	0	0	$0	#DIV/0!	0	$0.00	0	$0.00
CASCADE.....	430	986	$154,287	$358.81	453	$347.79	429	$366.99
CHOUTEAU.....	9	22	$3,247	$360.78	8	$355.25	8	$328.88
CUSTER.....	19	44	$6,666	$350.84	29	$336.21	38	$491.56
DANIELS.....	0	0	$0	#DIV/0!	1	$327.00	1	$380.00
DAWSON.....	12	27	$3,523	$293.58	10	$281.90	7	$390.57
DEER LODGE.....	46	116	$16,616	$361.22	52	$330.38	62	$476.84
FALLON.....	1	3	$442	$442.00	0	$0.00	1	$575.00
FERGUS.....	18	40	$6,333	$351.83	13	$307.08	12	$310.17
FLATHEAD.....	155	350	$58,100	$374.84	179	$350.94	200	$396.72
GALLATIN.....	65	137	$22,025	$338.85	59	$302.02	84	$450.54
GARFIELD.....	0	0	$0	#DIV/0!	0	$0.00	1	$62.00
GLACIER.....	7	16	$2,630	$375.71	701	$380.62	577	$424.26
GOLDEN VALLEY...	3	8	$1,237	$412.33	3	$379.67	4	$306.00
GRANITE.....	7	19	$2,233	$319.00	6	$336.83	8	$372.25
HILL.....	27	66	$8,812	$326.37	34	$325.56	172	$390.04
JEFFERSON.....	24	65	$9,120	$380.00	15	$310.27	30	$310.17
JUDITH BASIN.....	1	2	$329	$329.00	2	$323.50	3	$354.00
LAKE.....	113	257	$40,065	$354.56	105	$345.39	104	$408.25
LEWIS & CLARK.....	232	575	$86,821	$374.23	221	$360.46	242	$438.55
LIBERTY.....	1	2	$353	$353.00	1	$328.00	4	$295.00
LINCOLN.....	89	228	$33,799	$379.76	70	$365.06	122	$440.06
MADISON.....	3	11	$1,507	$502.33	7	$307.14	9	$450.22
MCCONE.....	3	5	$1,180	$0.00	2	$0.00	0	$0.00
MEAGHER	4	14	$1,425	$356.25	5	$244.20	2	$153.50
MINERAL.....	13	32	$4,930	$379.23	24	$353.42	35	$467.40
MISSOULA.....	331	783	$122,733	$370.79	333	$348.17	446	$393.52
MUSSELSHELL.....	9	22	$3,450	$383.33	9	$379.56	14	$370.86
PARK.....	27	72	$9,376	$347.26	29	$313.62	38	$433.08
PETROLEUM.....	0	0	$0	$0.00	0	$0.00	0	$0.00
PHILLIPS.....	5	9	$1,404	$280.80	8	$275.75	12	$476.83
PONDERA.....	11	31	$5,011	$455.55	87	$366.95	86	$432.40
POWDER RIVER.....	1	3	$442	$442.00	0	$0.00	0	$0.00
POWELL.....	19	44	$7,225	$380.26	18	$329.17	25	$418.84
PRAIRIE.....	1	1	$263	$263.00	1	$251.00	1	$103.00
RAVALLI.....	81	182	$28,789	$355.42	78	$361.59	97	$396.94
RICHLAND.....	4	6	$1,125	$281.25	5	$310.00	8	$370.50
ROOSEVELT.....	520	1,544	$216,942	$417.20	560	$382.66	497	$463.46
ROSEBUD.....	229	736	$96,287	$420.47	222	$395.42	132	$376.73
SANDERS.....	33	76	$11,697	$354.45	28	$331.25	30	$298.30
SHERIDAN.....	5	24	$2,717	$543.40	7	$490.00	4	$575.50
SILVER BOW.....	208	498	$73,427	$353.01	213	$337.86	236	$367.81
STILLWATER.....	22	56	$8,989	$408.59	13	$307.38	10	$310.20
SWEETGRASS.....	2	4	$663	$331.50	2	$289.50	3	$287.00
TETON.....	9	17	$2,873	$319.22	10	$364.00	5	$513.60
TOOLE.....	17	40	$6,276	$369.18	9	$301.67	10	$342.80
TREASURE.....	0	0	$0	$0.00	0	$0.00	0	$0.00
VALLEY.....	58	167	$22,617	$389.95	64	$388.70	63	$382.54
WHEATLAND.....	5	18	$2,122	$424.40	14	$348.50	14	$480.86
WIBAUX.....	0	0	$0	$0.00	0	$0.00	0	$0.00
YELLOWSTONE.....	680	1,727	$262,773	$386.43	637	$351.26	591	$394.01
STATE TOTAL.....	**3,970**	**10,312**	**$1,522,410**	**$383.48**	**4,754**	**$361.26**	**4,785**	**$407.57**

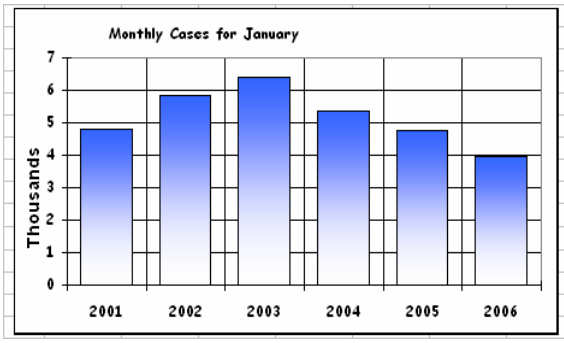

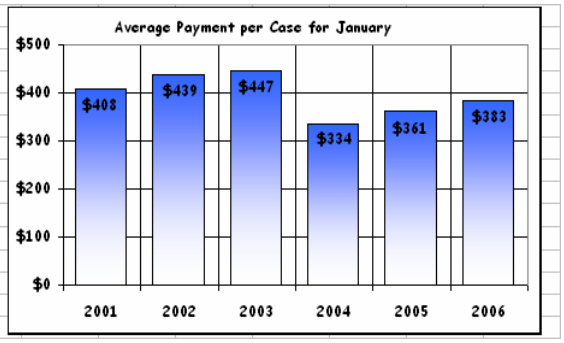

This table can be downloaded from the InterNet at: http.//www.dphhs.state.mt.us/services/statistical_information/statistical_information.htm

TABLE 4 MEDICAL ASSISTANCE (MEDICAID), BY COUNTY COMPARED WITH THE SAME MONTH LAST YEAR AND FIVE YEARS AGO
January, 2006

COUNTY	CURRENT RECIP	CURRENT AMOUNT	LAST YEAR RECIP	LAST YEAR AMOUNT	FIVE YRS AGO RECIP	FIVE YRS AGO AMOUNT
BEAVERHEAD.....	727	480,975.65	690	371,975.08	537	385,212.49
BIG HORN.....	2,500	1,184,250.31	2,367	1,107,078.09	1,730	862,682.85
BLAINE.....	1,173	475,307.42	1,153	447,401.48	748	493,238.40
BROADWATER.....	316	139,255.16	366	170,694.10	279	172,900.54
CARBON.....	455	284,747.00	464	275,201.82	377	268,275.59
CARTER.....	43	51,765.03	37	53,382.72	54	49,442.05
CASCADE.....	6,989	3,745,283.53	7,240	3,390,434.11	6,099	3,241,532.69
CHOUTEAU.....	243	156,648.96	243	177,479.64	232	219,658.08
CUSTER.....	1,167	738,041.61	1,171	639,620.65	1,108	624,473.32
DANIELS.....	75	59,867.65	91	55,262.88	80	66,541.88
DAWSON.....	564	361,553.19	555	300,810.10	472	329,334.64
DEER LODGE.....	941	550,320.30	1,017	618,241.38	847	532,081.39
FALLON.....	134	200,553.91	128	125,110.91	145	140,768.81
FERGUS.....	1,019	586,485.05	911	520,249.53	812	515,923.09
FLATHEAD.....	6,108	3,062,923.67	6,232	3,199,541.14	4,914	2,674,497.13
GALLATIN.....	2,934	1,510,518.22	2,952	1,571,330.34	2,079	931,167.23
GARFIELD.....	49	30,002.81	54	29,309.00	36	15,328.55
GLACIER.....	3,378	1,473,399.42	3,573	1,318,721.21	2,306	893,995.06
GOLDEN VALLEY..	97	43,930.52	113	19,294.32	49	12,718.79
GRANITE.....	147	95,440.17	167	85,551.38	185	101,390.31
HILL.....	2,331	922,539.77	2,428	1,013,217.92	2,053	985,275.74
JEFFERSON.....	609	397,708.49	679	381,171.31	532	276,817.84
JUDITH BASIN...	155	48,949.69	158	29,264.24	181	28,915.78
LAKE.....	3,452	1,831,375.12	3,583	1,416,535.76	2,793	1,515,855.70
LEWIS & CLARK..	4,459	2,022,545.50	4,351	1,917,667.36	3,540	1,545,404.10
LIBERTY.....	68	66,573.92	55	51,554.71	46	51,841.89
LINCOLN.....	2,021	1,011,406.64	2,222	1,069,649.39	2,038	1,135,379.76
MADISON.....	269	212,686.72	273	181,865.48	250	253,198.68
MCCONE.....	61	85,634.52	68	67,999.62	56	60,756.61
MEAGHER.....	125	72,283.51	129	71,863.48	107	69,721.54
MINERAL.....	593	213,854.19	628	242,537.03	520	268,279.59
MISSOULA.....	7,818	3,959,460.45	7,864	3,696,356.98	6,723	4,006,944.34
MUSSELSHELL....	432	203,397.55	434	250,390.78	414	257,982.88
PARK.....	890	680,998.16	890	519,031.55	845	702,284.88
PETROLEUM.....	20	5,674.58	25	6,101.67	16	8,175.44
PHILLIPS.....	420	247,874.67	476	232,380.81	330	254,877.37
PONDERA.....	737	456,390.73	746	404,786.08	676	322,879.02
POWDER RIVER...	66	97,344.97	65	76,959.90	59	78,242.63
POWELL.....	455	378,070.07	499	267,985.49	423	248,275.24
PRAIRIE.....	51	51,588.49	94	63,591.61	69	72,785.13
RAVALLI.....	2,735	1,412,182.90	2,782	1,693,098.78	2,042	1,302,206.03
RICHLAND.....	624	509,510.84	672	375,972.73	597	612,103.30
ROOSEVELT.....	3,022	1,384,019.20	3,060	1,002,983.44	2,150	989,389.63
ROSEBUD.....	1,607	1,642,057.05	1,579	520,825.77	807	426,702.65
SANDERS.....	1,025	545,813.30	1037	530,924.55	616	470,890.50
SHERIDAN.....	218	167,606.24	233	174,538.81	180	135,099.80
SILVER BOW.....	3,689	1,941,200.74	3,707	1,911,021.14	3,365	1,744,674.51
STILLWATER.....	397	424,185.34	376	213,434.22	307	218,873.21
SWEET GRASS....	103	96,761.21	112	105,467.01	143	101,609.36
TETON.....	315	252,847.54	285	197,280.26	284	219,900.82
TOOLE.....	308	155,650.66	328	263,999.35	292	258,986.49
TREASURE.....	28	8,486.71	36	12,277.64	19	10,628.82
VALLEY.....	817	517,462.75	805	426,191.34	749	363,361.85
WHEATLAND.....	193	121,280.44	224	127,452.65	213	94,902.58
WIBAUX.....	58	90,522.12	68	99,331.45	71	82,969.88
YELLOWSTONE....	11,704	5,979,743.41	11,478	5,386,470.00	8,909	5,207,257.25
INSTITUTIONS...	98	1,059,330.00	98	1,256,027.78	133	1,213,528.29
NOCO BREAKDOWN	91	15,825.06	112	88,350.14	687	213,898.67
STATE TOTAL....	**80,235**	**44,522,112.83**	**81,504**	**40,823,248.11**	**65,624**	**38,342,040.69**

THE SUM OF COUNTY RECIP COUNTS MAY BE GREATER THAN THE TOTAL STATE RECIP COUNT BE CAUSE RECIP COUNT S ARE UNDUPLICATED BY COUNTY AND BY STATE. FOR EXAMPLE, IF A RECIP MOVES BETWEEN COUNTIES, THE RECIP IS COUNTED IN BOTH COUNTIES, BUT IS COUNTED ONLY ONCE IN THE STATE TOTAL. JANUARY 2006 MEDICAID FIGURES ARE BASDED ON 5 WEEKLY PAYROLLS.

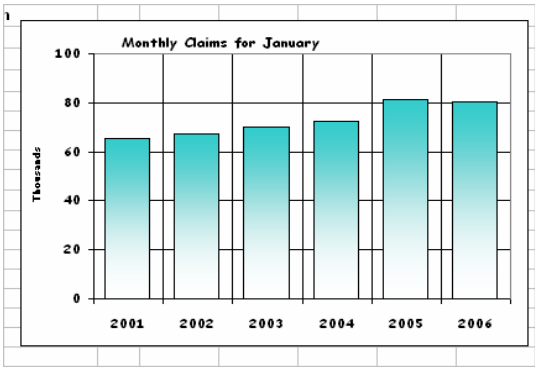

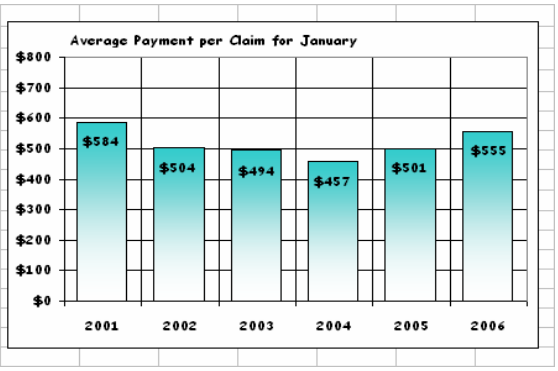

TABLE 5 MEDICAL ASSISTANCE (MEDICAID), NUMBER OF RECIPIENTS AND AMOUNT OF PAYMENTS BY TYPE OF SERVICE AND BY COUNTY

January, 2006

	TOTAL		IN HOSPITAL		OUT HOSPITAL		PHYSICIANS		DRUGS & SUPPLIES	
COUNTY	**RECIP**	**AMOUNT**	**RECIP**	**AMOUNT**	**RECIP**	**AMOUNT**	**RECIP**	**AMOUNT**	**RECIP**	**AMOUNT**
BEAVERHEAD.....	727	480,975.65	15	50,829.24	82	47,681.07	149	25,472.30	286	68,354.18
BIG HORN.....	2,500	1,184,250.31	30	321,768.33	214	50,876.55	307	54,038.89	357	46,544.54
BLAINE.....	1173	475,307.42	16	41,076.57	58	-527.02	70	15,015.83	188	34,091.13
BROADWATER.....	316	139,255.16	2	1,969.36	49	12,850.78	72	10,399.73	135	28,751.76
CARBON.....	455	284,747.00	6	21,020.49	54	12,617.11	77	8,707.22	181	38,537.59
CARTER.....	43	51,765.03	0	0.00	4	610.20	2	923.98	29	6,842.63
CASCADE.....	6,989	3,745,283.53	135	629,628.12	639	118,726.22	1,212	262,783.07	2,880	674,981.34
CHOUTEAU.....	243	156,648.96	1	1,797.81	26	7,802.96	33	4,151.17	116	47,537.48
CUSTER.....	1,167	738,041.61	19	99,739.81	160	23,409.47	175	27,851.27	562	131,800.09
DANIELS.....	75	59,867.65	0	0.00	9	811.35	7	844.78	46	5,469.38
DAWSON.....	564	361,553.19	6	17,904.82	73	24,881.79	74	11,569.25	237	66,571.45
DEER LODGE.....	941	550,320.30	13	54,165.50	185	41,205.37	187	22,355.93	469	139,349.14
FALLON.....	134	200,553.91	3	53,597.49	15	2,366.00	15	9,565.49	72	16,653.16
FERGUS.....	1019	586,485.05	21	41,053.71	132	32,765.63	177	29,582.13	411	107,448.93
FLATHEAD.....	6,108	3,062,923.67	105	405,857.54	949	244,405.76	1,227	229,843.40	2,287	552,172.99
GALLATIN.....	2,934	1,510,518.22	62	257,600.22	318	109,737.53	601	101,388.10	1018	214,343.78
GARFIELD.....	49	30,002.81	2	2,283.66	2	141.81	6	1,111.24	13	1,873.35
GLACIER.....	3,378	1,473,399.42	38	140,862.51	183	55,806.99	170	44,614.77	445	108,392.92
GOLDEN VALLEY..	97	43,930.52	1	10,546.09	14	5,361.78	16	4,557.22	31	4,183.90
GRANITE.....	147	95,440.17	3	4,886.65	17	5,356.46	24	4,043.19	48	8,345.67
HILL.....	2,331	922,539.77	44	93,322.57	270	31,306.02	278	54,427.18	710	132,549.07
JEFFERSON.....	609	397,708.49	12	31,085.35	62	14,862.88	133	20,385.87	260	73,322.16
JUDITH BASIN...	155	48,949.69	5	17,122.36	13	1,243.85	22	8,783.19	66	8,138.68
LAKE.....	3,452	1,831,375.12	67	368,537.38	724	217,128.85	923	168,268.35	1,092	179,231.38
LEWIS & CLARK..	4,459	2,022,545.50	64	444,640.22	549	94,522.47	1,082	134,842.33	1,647	405,018.60
LIBERTY.....	68	66,573.92	2	7,502.52	6	1,661.41	9	3,122.12	29	4,925.45
LINCOLN.....	2,021	1,011,406.64	33	94,638.28	251	92,616.76	300	44,653.24	813	184,338.13
MADISON.....	269	212,686.72	3	6,038.58	39	13,084.57	25	3,047.65	98	19,180.60
MCCONE.....	61	85,634.52	0	0.00	2	335.64	3	78.78	23	8,698.39
MEAGHER.....	125	72,283.51	1	3,395.06	12	3,189.03	9	2,424.96	43	7,627.71
MINERAL.....	593	213,854.19	11	32,477.27	53	11,256.93	127	24,937.75	244	43,482.57
MISSOULA.....	7,818	3,959,460.45	104	442,523.02	860	131,196.48	1,668	307,928.83	3,195	830,638.97
MUSSELSHELL....	432	203,397.55	9	20,790.35	65	12,325.18	74	14,150.61	152	31,410.10
PARK.....	890	680,998.16	19	182,093.61	114	54,703.36	98	19,314.08	374	89,185.90
PETROLEUM.....	20	5,674.58	0	0.00	1	30.00	1	51.75	6	1,088.57
PHILLIPS.....	420	247,874.67	4	14,828.93	45	15,734.15	26	4,068.52	156	29,034.17
PONDERA.....	737	456,390.73	6	25,412.07	69	22,074.10	48	10,327.40	201	44,536.01
POWDER RIVER...	66	97,344.97	2	2,043.91	6	7,272.95	4	648.92	30	8,941.41
POWELL.....	455	378,070.07	6	62,055.70	45	13,655.82	64	20,775.00	181	44,062.26
PRAIRIE.....	51	51,588.49	0	0.00	3	206.76	3	255.83	30	9,325.27
RAVALLI.....	2,735	1,412,182.90	49	142,954.44	321	89,003.01	626	119,183.50	1,031	224,707.78
RICHLAND.....	624	509,510.84	16	72,175.66	74	27,044.72	86	16,222.27	282	111,483.64
ROOSEVELT.....	3,022	1,384,019.20	50	402,850.25	256	72,524.11	215	48,523.91	320	62,389.20
ROSEBUD.....	1607	1,642,057.05	19	1,179,168.97	74	19,622.46	121	42,473.60	152	29,769.60
SANDERS.....	1025	545,813.30	18	44,066.71	139	43,880.01	145	51,017.79	351	67,859.05
SHERIDAN.....	218	167,606.24	2	6,094.20	21	4,644.39	55	10,657.74	108	18,302.97
SILVER BOW.....	3,689	1,941,200.74	42	153,693.09	506	123,715.21	831	130,226.54	1,535	338,992.31
STILLWATER.....	397	424,185.34	5	222,185.10	58	7,585.53	87	19,960.20	150	32,927.29
SWEET GRASS....	103	96,761.21	2	5,228.87	10	4,484.82	9	2,592.94	34	16,452.33
TETON.....	315	252,847.54	9	51,409.77	33	6,128.88	34	11,833.69	151	30,698.51
TOOLE.....	308	155,650.66	1	4,896.62	33	9,969.49	29	13,588.77	122	32,128.59
TREASURE.....	28	8,486.71	1	1,408.42	4	276.13	3	-13.28	9	2,840.73
VALLEY.....	817	517,462.75	12	63,080.42	112	37,273.11	75	22,520.69	305	61,496.46
WHEATLAND.....	193	121,280.44	2	7,469.74	33	3,786.32	19	8,438.02	73	15,924.30
WIBAUX.....	58	90,522.12	3	3,894.14	3	110.63	4	224.91	27	4,952.55
YELLOWSTONE....	11,704	5,979,743.41	199	695,040.21	2,681	455,571.29	2,473	430,683.86	4,631	1,085,273.56
INSTITUTIONS...	98	1,059,330.00	0	0.00	0	0.00	0	0.00	0	0.00
NOCO BREAKDOWN.	91	15,825.06	0	876.00	8	3,109.03	5	990.36	27	7,147.07
STATE TOTAL....	**80,235**	**44,522,112.83**	**1,296**	**7,061,587.71**	**10,664**	**2,444,024.16**	**14,224**	**2,640,436.83**	**28,423**	**6,600,326.75**

TOTAL RECIPS DOES NOT EQUAL THE SUM OF RECIPS FOR INDIVIDUAL SERVICES BECAUSE ONE RECIP MAY RECEIVE MORE THAN ONE TYPE OF SERVICE. RECIPS ARE UNDUPLICATED BY COUNTY AND BY STATE. TOTAL SHOWN DOES NOT INCLUDE $356,386.67 FOR HISTORY ADJUSTMENTS.

TABLE 5 MEDICAL ASSISTANCE (MEDICAID), NUMBER OF RECIPIENTS AND AMOUNT OF PAYMENTS BY TYPE OF SERVICE AND BY COUNTY (PART TWO)

January, 2006

	NURSING HOME		OTHER PRACT.		LAB, X-RAY,RAD.		DENTAL			
COUNTY	**RECIP**	**AMOUNT**	**RECIP**	**AMOUNT**	**RECIP**	**AMOUNT**	**RECIP**	**AMOUNT**	**RECIP**	**AMOUNT**
BEAVERHEAD.....	51	166,200.31	24	4,299.50	9	758.85	28	2,895.42	0	0.00
BIG HORN.....	52	195,230.60	31	3,273.70	16	1,104.21	5	1,044.84	0	0.00
BLAINE.....	17	58,227.17	8	664.12	15	631.96	6	2,194.39	0	0.00
BROADWATER.....	19	54,948.70	6	508.62	2	99.51	9	1,614.33	0	0.00
CARBON.....	43	145,523.73	12	724.42	1	59.85	15	2,047.98	0	0.00
CARTER.....	10	40,121.43	0	0.00	0	0.00	1	203.76	0	0.00
CASCADE.....	275	1,106,816.54	225	52,898.24	70	4,372.39	277	66,654.78	0	0.00
CHOUTEAU.....	18	62,359.00	10	1,259.22	1	13.56	7	1,266.21	0	0.00
CUSTER.....	82	303,640.71	20	2,181.00	10	490.91	29	4,792.95	0	0.00
DANIELS.....	13	48,016.26	3	260.08	0	0.00	3	312.66	0	0.00
DAWSON.....	50	170,108.15	21	925.46	2	161.27	12	2,200.05	0	0.00
DEER LODGE.....	46	155,667.50	30	2,600.50	11	922.41	37	9,302.94	0	0.00
FALLON.....	26	94,687.77	3	82.13	1	147.27	2	492.48	0	0.00
FERGUS.....	72	260,088.73	39	1,932.66	12	373.78	47	5,913.98	0	0.00
FLATHEAD.....	270	957,864.97	144	41,444.64	85	7,031.54	215	37,522.62	0	0.00
GALLATIN.....	120	413,097.54	101	50,047.36	53	2,245.07	72	11,982.52	0	0.00
GARFIELD.....	6	22,584.32	2	20.00	1	64.62	1	18.00	0	0.00
GLACIER.....	44	190,823.13	30	2,177.55	19	1,653.22	24	10,629.25	0	0.00
GOLDEN VALLEY..	1	3,923.01	3	48.64	1	29.07	4	524.65	0	0.00
GRANITE.....	14	47,219.79	4	368.63	3	69.60	3	2,023.41	0	0.00
HILL.....	79	269,537.10	26	1,640.03	24	2,362.79	25	7,492.01	0	0.00
JEFFERSON.....	40	133,422.92	29	46,968.33	17	957.42	26	3,064.47	0	0.00
JUDITH BASIN...	1	4,325.12	2	290.98	2	86.44	15	1,384.94	0	0.00
LAKE.....	91	329,113.73	112	22,322.43	55	3,334.23	96	34,091.02	0	0.00
LEWIS & CLARK..	143	474,281.25	110	11,893.63	78	3,338.14	196	44,189.13	0	0.00
LIBERTY.....	11	39,891.77	0	0.00	1	126.60	2	1,902.79	0	0.00
LINCOLN.....	90	305,022.69	64	5,510.55	26	2,758.48	33	6,526.68	0	0.00
MADISON.....	34	122,718.26	5	569.24	2	85.63	4	380.57	0	0.00
MCCONE.....	16	69,791.72	1	33.43	0	0.00	2	457.18	0	0.00
MEAGHER.....	9	46,325.54	4	520.41	1	98.07	1	18.00	0	0.00
MINERAL.....	14	39,704.97	8	530.77	12	521.80	7	849.01	0	0.00
MISSOULA.....	197	753,259.61	245	72,198.06	222	11,881.04	295	60,430.48	0	0.00
MUSSELSHELL....	14	45,047.68	4	419.53	5	244.28	15	2,706.77	0	0.00
PARK.....	47	168,571.45	23	4,007.67	1	42.10	37	7,450.43	0	0.00
PETROLEUM.....	0	0.00	0	0.00	0	0.00	1	71.36	0	0.00
PHILLIPS.....	23	84,431.00	10	305.42	2	95.05	10	611.85	0	0.00
PONDERA.....	28	100,645.23	13	857.23	3	73.55	12	4,718.94	0	0.00
POWDER RIVER...	20	69,425.24	0	0.00	0	0.00	2	260.64	0	0.00
POWELL.....	40	167,276.52	15	4,262.70	5	358.84	17	4,144.54	0	0.00
PRAIRIE.....	9	28,136.21	0	0.00	0	0.00	0	0.00	0	0.00
RAVALLI.....	97	332,877.07	113	81,042.13	45	2,900.48	82	15,621.96	0	0.00
RICHLAND.....	54	190,696.53	18	964.53	0	0.00	29	3,514.92	0	0.00
ROOSEVELT.....	57	209,473.45	12	1,452.50	12	598.67	10	2,049.82	0	0.00
ROSEBUD.....	23	82,813.45	27	2,877.38	5	483.53	12	1,912.01	0	0.00
SANDERS.....	46	166,119.85	20	5,226.76	18	762.68	31	7,805.30	0	0.00
SHERIDAN.....	28	101,456.71	3	173.62	3	109.77	13	1,978.06	0	0.00
SILVER BOW.....	153	536,626.58	151	23,971.92	86	5,229.24	114	21,005.28	0	0.00
STILLWATER.....	33	114,762.27	9	1,041.07	2	103.79	17	3,462.55	0	0.00
SWEET GRASS....	15	54,687.86	2	136.52	1	100.02	1	132.00	0	0.00
TETON.....	35	125,266.23	13	2,068.14	0	0.00	2	237.72	0	0.00
TOOLE.....	20	64,310.20	3	257.01	1	32.66	6	1,586.58	0	0.00
TREASURE.....	0	0.00	1	57.41	0	0.00	1	321.40	0	0.00
VALLEY.....	53	186,091.57	19	1,562.65	6	765.96	16	2,094.29	0	0.00
WHEATLAND.....	16	56,902.01	4	140.95	1	74.50	4	1,367.94	0	0.00
WIBAUX.....	19	76,772.54	1	29.41	0	0.00	0	0.00	0	0.00
YELLOWSTONE....	503	1,852,689.56	236	115,390.30	217	10,568.20	299	54,318.61	0	0.00
INSTITUTIONS...	98	1,059,330.00	0	0.00	0	0.00	0	0.00	0	0.00
NOCO BREAKDOWN.	0	0.00	3	821.80	0	0.00	4	1,288.60	0	0.00
STATE TOTAL....	**3,361**	**12,958,953.25**	**2,018**	**575,260.98**	**1,160**	**68,323.05**	**2,233**	**463,085.07**	**0**	**0.00**

THIS TABLE EXCLUDES CERTAIN FIGURES SUCH AS MEDICARE BUY-IN. THESE EXCLUSIONS AFFECT THE NET DOLLARS.
LESS THAN 3%.

ALL EARLY PERIODIC SCREENING SERVICES FOR INDIVIDUALS UNDER 21 (EPSDT SCREENING) AND MOST FAMILY PLANNING SERVICES ARE REPORTED IN THE PROVIDER TYPE OF SERVICE. FOR EXAMPLE, EPSDT SCREENING SERVICES THAT WERE PROVIDED BY A DENTIST ARE REPORTED IN DENTAL SERVICES.

THE SUM OF COUNTY RECIPIENT COUNTS MAY BE GREATER THAN THE STATE TOTAL RECIPIENT COUNT BECAUSE RECIPIENTS ARE UNDUPLICATED BY STATE. FOR EXAMPLE, IF AN INDIVIDUAL RECIPEINT MOVES BETWEEN COUNTIES, THE RECIPIENT IS COUNTED IN BOTH COUNTIES, BUT IS COUNTED ONLY ONCE IN THE STATE TOTAL.

TABLE 5 MEDICAL ASSISTANCE (MEDICAID), NUMBER OF RECIPIENTS AND AMOUNT OF PAYMENTS BY TYPE OF SERVICE AND BY COUNTY (PART THREE)

January, 2006

COUNTY	WAIVER RECIP	WAIVER AMOUNT	PERSONAL CARE NON-WAIVER RECIP	PERSONAL CARE NON-WAIVER AMOUNT	TARGETED CASE MANAGEMENT RECIP	TARGETED CASE MANAGEMENT AMOUNT	CLINIC RECIP	CLINIC AMOUNT	RURAL HEALTH RECIP	RURAL HEALTH AMOUNT
BEAVERHEAD.....	17	47,787.18	16	16,375.73	0	0.00	3	68.86	1	106.97
BIG HORN.....	9	11,884.18	76	106,601.76	0	0.00	1	18.00	2	203.83
BLAINE.....	7	3,727.04	22	18,105.57	0	0.00	3	64.13	77	13,757.72
BROADWATER.....	7	7,153.60	4	8,484.12	0	0.00	1	19.00	4	316.72
CARBON.....	10	8,807.95	24	26,293.21	0	0.00	0	0.00	1	218.78
CARTER.....	1	363.64	1	395.50	0	0.00	0	0.00	2	195.78
CASCADE.....	148	198,603.15	186	176,426.22	0	0.00	87	13,162.48	8	824.25
CHOUTEAU.....	4	5,003.03	8	12,619.60	0	0.00	0	0.00	16	2,122.60
CUSTER.....	33	40,029.67	38	35,950.13	0	0.00	1	453.80	1	100.39
DANIELS.....	0	0.00	0	0.00	0	0.00	0	0.00	4	406.42
DAWSON.....	9	9,186.35	17	23,324.90	0	0.00	49	1,497.97	1	82.19
DEER LODGE.....	13	13,577.23	26	14,484.85	0	0.00	22	2,153.35	1	102.91
FALLON.....	7	6,488.04	4	5,065.60	0	0.00	0	0.00	15	2,641.15
FERGUS.....	34	30,617.27	28	19,865.08	0	0.00	1	560.19	3	332.92
FLATHEAD.....	82	79,363.49	165	177,875.84	0	0.00	4	1,016.63	6	400.51
GALLATIN.....	66	85,312.05	72	86,880.40	12	584.59	38	2,780.17	22	2,157.37
GARFIELD.....	1	664.14	0	0.00	0	0.00	0	0.00	1	102.80
GLACIER.....	34	31,345.03	113	170,867.37	0	0.00	2	3,079.18	103	10,774.16
GOLDEN VALLEY..	2	538.30	2	105.00	0	0.00	0	0.00	9	920.60
GRANITE.....	2	5,963.30	4	9,733.99	0	0.00	0	0.00	10	1,890.43
HILL.....	25	18,192.54	34	43,842.12	0	0.00	3	694.70	325	66,461.69
JEFFERSON.....	11	12,428.68	10	12,937.72	0	0.00	1	13.82	23	1,382.78
JUDITH BASIN...	2	1,289.55	2	597.10	0	0.00	0	0.00	21	2,369.37
LAKE.....	32	51,690.92	72	82,430.68	0	0.00	23	2,489.60	19	2,312.09
LEWIS & CLARK..	70	98,472.51	89	92,992.47	0	0.00	15	12,356.44	3	355.61
LIBERTY.....	1	261.64	0	0.00	0	0.00	1	5.78	20	5,695.52
LINCOLN.....	29	26,759.78	85	87,319.22	0	0.00	49	1,032.99	118	12,015.66
MADISON.....	10	9,250.68	10	17,244.20	0	0.00	1	13.82	20	2,154.25
MCCONE.....	0	0.00	0	0.00	0	0.00	1	9.50	0	0.00
MEAGHER.....	3	966.46	2	1,668.90	0	0.00	0	0.00	16	2,316.70
MINERAL.....	9	10,720.27	19	21,355.10	0	0.00	9	166.04	70	11,626.16
MISSOULA.....	241	504,507.02	253	361,811.83	0	0.00	61	19,809.32	9	1,113.15
MUSSELSHELL....	23	26,635.54	24	22,447.04	0	0.00	2	1,258.87	43	4,531.56
PARK.....	28	49,395.15	24	32,043.97	0	0.00	2	850.82	80	16,481.40
PETROLEUM.....	0	0.00	2	2,187.50	0	0.00	0	0.00	0	0.00
PHILLIPS.....	17	15,829.80	24	17,223.80	0	0.00	1	15.00	52	6,318.50
PONDERA.....	22	18,385.24	35	77,590.53	0	0.00	3	72.00	51	7,653.00
POWDER RIVER...	1	2,123.64	1	2,716.00	0	0.00	0	0.00	8	611.05
POWELL.....	11	9,627.28	8	11,242.50	0	0.00	1	638.54	47	6,636.57
PRAIRIE.....	3	4,120.12	3	5,028.60	0	0.00	0	0.00	0	0.00
RAVALLI.....	78	85,220.10	97	149,037.54	0	0.00	18	9,488.77	1	124.84
RICHLAND.....	24	27,528.45	16	17,997.62	0	0.00	11	307.00	3	324.77
ROOSEVELT.....	5	3,293.78	45	72,149.55	0	0.00	38	798.26	153	18,873.10
ROSEBUD.....	11	11,652.90	54	58,909.28	0	0.00	3	2,484.93	0	0.00
SANDERS.....	24	34,364.38	39	64,262.25	0	0.00	5	1,066.42	154	17,035.07
SHERIDAN.....	8	7,497.41	6	9,059.86	0	0.00	13	108.00	2	130.68
SILVER BOW.....	77	170,530.77	98	111,978.52	0	0.00	67	2,779.73	5	515.38
STILLWATER.....	1	1,213.06	4	7,031.50	0	0.00	0	0.00	1	100.68
SWEET GRASS....	2	2,940.72	2	3,038.00	0	0.00	0	0.00	20	2,104.32
TETON.....	5	5,991.56	4	798.00	0	0.00	3	53.28	21	3,193.30
TOOLE.....	5	3,721.52	12	10,359.30	0	0.00	12	1,866.57	4	629.56
TREASURE.....	0	0.00	1	798.00	0	0.00	0	0.00	0	0.00
VALLEY.....	13	15,508.80	32	20,456.37	0	0.00	0	0.00	186	28,749.19
WHEATLAND.....	7	6,265.02	6	9,118.47	0	0.00	0	0.00	18	2,210.55
WIBAUX.....	1	1,900.30	1	301.00	0	0.00	2	37.76	0	0.00
YELLOWSTONE....	163	246,697.90	272	314,939.03	0	0.00	60	27,017.47	6	531.80
INSTITUTIONS...	0	0.00	0	0.00	0	0.00	0	0.00	0	0.00
NOCO BREAKDOWN.	0	78.78	0	0.00	0	0.00	0	0.00	0	0.00
STATE TOTAL....	**1,425**	**2,071,476.91**	**2,161**	**2,652,368.44**	**12**	**584.59**	**615**	**110,309.19**	**1,774**	**262,216.80**

TABLE 5 MEDICAL ASSISTANCE (MEDICAID), NUMBER OF RECIPIENTS AND AMOUNT OF PAYMENTS BY TYPE OF SERVICE AND BY COUNTY (PART FOUR)

January, 2006

COUNTY	EPSDT RECIP	EPSDT AMOUNT	FEDERAL QUALIFIED HEALTH CENTER RECIP	FEDERAL QUALIFIED HEALTH CENTER AMOUNT	INDIAN HEALTH SERVICES RECIP	INDIAN HEALTH SERVICES AMOUNT	OTHER RECIP	OTHER AMOUNT	MISCELLANEOUS RECIP	MISCELLANEOUS AMOUNT
BEAVERHEAD.....	30	2,196.51	63	8,988.27	1	613.00	560	27,223.72	83	11,124.54
BIG HORN.....	44	2,495.07	6	490.16	772	317,056.00	2133	46,209.11	127	25,410.54
BLAINE.....	3	200.26	29	5,508.67	502	240,153.86	987	36,926.86	45	5,489.16
BROADWATER.....	9	620.81	7	894.34	2	668.00	240	5,385.37	44	4,570.41
CARBON.....	9	595.25	6	559.40	1	446.00	322	12,334.79	77	6,253.23
CARTER.....	1	63.00	0	0.00	0	0.00	25	760.28	11	1,284.83
CASCADE.....	243	16,269.72	209	16,745.67	75	22,968.00	5,546	260,381.17	712	123,042.17
CHOUTEAU.....	3	181.12	4	382.62	1	390.00	174	5,451.23	34	4,311.35
CUSTER.....	27	1,404.40	37	5,264.21	1	167.00	840	24,418.69	175	36,347.11
DANIELS.....	1	75.00	0	0.00	2	892.00	50	1,616.73	7	1,162.99
DAWSON.....	20	1,202.87	1	124.64	0	0.00	391	11,999.28	62	19,812.75
DEER LODGE.....	29	1,955.53	11	972.89	2	557.00	715	52,047.53	120	38,899.72
FALLON.....	5	308.55	0	0.00	0	0.00	83	4,074.86	22	4,383.92
FERGUS.....	48	3,826.37	0	0.00	0	0.00	716	25,207.17	149	26,916.50
FLATHEAD.....	215	15,059.86	15	1,775.83	7	2,341.00	4,855	194,257.56	663	114,689.49
GALLATIN.....	115	8,966.22	76	11,802.83	16	5,630.00	2336	104,860.92	249	41,101.55
GARFIELD.....	3	224.19	0	0.00	0	0.00	33	701.05	8	213.63
GLACIER.....	14	996.51	74	10,047.86	1,245	599,049.00	3027	67,718.88	111	24,561.09
GOLDEN VALLEY..	5	194.10	0	0.00	0	0.00	82	11,342.58	11	1,655.58
GRANITE.....	2	126.00	0	0.00	0	0.00	100	1,361.68	20	4,051.37
HILL.....	15	929.46	9	923.07	357	117,906.00	1950	57,922.36	141	23,031.06
JEFFERSON.....	18	987.13	5	593.90	2	390.00	425	36,854.81	89	8,050.25
JUDITH BASIN...	3	176.12	0	0.00	0	0.00	124	-1,620.14	17	4,762.13
LAKE.....	163	9,842.33	21	3,067.65	465	159,888.00	2791	139,995.59	305	57,630.89
LEWIS & CLARK..	177	11,157.30	165	18,675.68	11	2,618.00	3539	117,495.71	479	55,696.01
LIBERTY.....	0	0.00	1	171.06	0	0.00	51	555.06	4	752.20
LINCOLN.....	18	1,206.99	155	21,371.28	1	167.00	1,532	84,864.26	250	40,604.65
MADISON.....	6	449.71	31	3,885.94	0	0.00	192	10,844.33	27	3,738.69
MCCONE.....	0	0.00	0	0.00	1	223.00	40	1,717.45	10	4,289.43
MEAGHER.....	2	143.00	2	213.55	0	0.00	89	742.69	21	2,633.43
MINERAL.....	12	827.82	18	2,202.50	2	390.00	468	8,998.54	50	3,806.69
MISSOULA.....	338	24,295.71	424	67,945.46	39	13,153.00	6,296	225,728.85	792	131,039.62
MUSSELSHELL....	9	591.66	4	214.72	3	1,059.00	321	9,597.79	69	9,966.87
PARK.....	11	714.12	76	12,023.96	0	0.00	627	25,728.42	133	18,391.72
PETROLEUM.....	0	0.00	0	0.00	0	0.00	16	102.84	4	2,142.56
PHILLIPS.....	6	395.00	0	0.00	52	23,633.00	301	22,055.13	61	13,295.35
PONDERA.....	6	386.00	15	1,575.85	189	86,545.00	598	42,185.92	76	13,352.66
POWDER RIVER...	0	0.00	3	76.80	0	0.00	47	1,514.56	12	1,709.85
POWELL.....	10	517.91	5	753.71	3	501.00	330	18,901.47	75	12,659.71
PRAIRIE.....	0	0.00	0	0.00	0	0.00	35	2,858.27	10	1,657.43
RAVALLI.....	129	9,092.00	48	6,421.11	2	390.00	2164	98,475.20	299	45,642.97
RICHLAND.....	19	1,326.87	0	-106.58	6	1,899.00	440	24,679.63	92	13,451.81
ROOSEVELT.....	8	593.84	2	124.13	902	342,319.00	2,721	108,757.41	120	37,248.22
ROSEBUD.....	18	1,264.26	20	4,325.27	404	161,832.00	1445	32,120.61	52	10,346.80
SANDERS.....	6	326.77	11	1,507.12	23	5,849.00	836	19,675.38	105	14,988.76
SHERIDAN.....	2	158.82	0	0.00	2	346.00	137	3,619.11	45	3,268.90
SILVER BOW.....	125	9,687.00	458	67,552.29	7	1,561.00	2,898	168,463.83	425	74,672.05
STILLWATER.....	16	1,252.44	3	459.48	1	390.00	303	7,721.83	48	3,988.55
SWEET GRASS....	2	102.37	0	0.00	0	0.00	75	3,925.83	15	834.61
TETON.....	9	715.29	0	0.00	0	0.00	235	9,183.66	38	5,269.51
TOOLE.....	2	162.57	61	6,119.30	0	0.00	214	4,374.38	32	1,647.54
TREASURE.....	2	123.68	0	0.00	0	0.00	19	72.39	5	2,601.83
VALLEY.....	13	870.56	0	0.00	85	29,146.00	604	20,545.44	112	27,301.24
WHEATLAND.....	6	324.67	1	123.02	0	0.00	159	6,951.43	18	2,183.50
WIBAUX.....	2	138.00	0	0.00	0	0.00	25	1,830.62	12	330.26
YELLOWSTONE....	405	25,840.03	612	79,411.21	185	79,370.00	9,399	280,299.33	1,229	226,101.05
INSTITUTIONS...	0	0.00	0	0.00	0	0.00	0	0.00	0	0.00
NOCO BREAKDOWN.	3	219.43	1	97.45	1	223.00	80	772.69	3	200.85
STATE TOTAL....	**2,386**	**161,780.20**	**2,677**	**363,286.32**	**5,344**	**2,220,728.86**	**64,650**	**2,492,792.14**	**7,929**	**1,374,571.58**

THE MISCELLANEOUS CATEGORY INCLUDES: HOME HEALTH, STERILIZATIONS, COINSURANCE & DEDUCTIBLE, HOSPICE, NURSING SPECIALIST CASE MANAGEMENT, ORR REFUGEE, AND HMO CAPITATION PAYMENTS.

THE OTHER CATEGORY INCLUDES ALL OTHER MEDICAID SERVICES THAT ARE NOT BROKEN DOWN IN THE ABOVE TABLES.

TABLE 6 MEDICAL ASSISTANCE (MEDICAID), NUMBER OF RECIPIENTS AND AMOUNT OF PAYMENTS BY BASIS OF ELIGIBILITY AND BY COUNTY
January, 2006

	AGED		FAMILY ADULTS		BLIND		CHILD		DISABLED	
COUNTY	**RECIP**	**AMOUNT**	**RECIP**	**AMOUNT**	**RECIP**	**AMOUNT**	**RECIP**	**AMOUNT**	**RECIP**	**AMOUNT**
BEAVERHEAD.....	87	172,959.00	115	70,909.15	0	0	391	84,543.01	131	152,521.74
BIG HORN.....	120	206,830.93	512	172,314.98	4	2813.06	1,592	278,769.35	272	523,521.99
BLAINE.....	45	60,827.72	208	92,128.32	4	2512.66	774	210,299.86	141	108,844.19
BROADWATER.....	37	59,100.24	40	15,168.31	2	50.64	170	18,987.16	67	45,723.14
CARBON.....	72	145,110.67	51	21,188.38	1	37.64	218	24,937.54	113	93,472.77
CARTER.....	17	44,797.92	4	688.34	0	0	17	2,821.23	5	3,457.54
CASCADE.....	608	1,228,407.97	1,036	381,315.62	7	1,989.23	3,640	478,983.21	1,678	1,653,302.52
CHOUTEAU.....	36	69,114.33	26	6,243.87	0	0	117	9,374.87	64	71,915.89
CUSTER.....	155	333,279.88	177	55,555.33	0	0	531	130,559.67	304	216,523.48
DANIELS.....	23	52,532.29	2	389.01	0	0	40	5,405.24	10	1,541.11
DAWSON.....	84	190,822.96	83	41,654.93	0	0	263	17,317.41	134	111,757.89
DEER LODGE.....	95	198,306.23	123	57,455.63	0	0	439	95,448.51	284	199,109.93
FALLON.....	30	92,036.42	16	10,303.52	0	0	58	43,151.88	30	55,062.09
FERGUS.....	199	330,678.29	125	50,318.41	1	244.29	507	49,670.43	186	155,569.82
FLATHEAD.....	524	1,109,044.07	903	383,883.46	8	2,916.77	3,338	412,927.46	1,310	1,145,925.45
GALLATIN.....	227	473,955.34	519	229,784.88	1	100.27	1,657	282,640.19	530	524,037.54
GARFIELD.....	13	19,622.68	5	2,189.74	0	0	26	1,947.32	5	6,243.07
GLACIER.....	113	223,173.90	793	296,285.90	3	6,503.41	2,067	500,207.61	402	447,228.60
GOLDEN VALLEY..	10	5,699.14	4	41.25	0	0	64	9,058.84	19	29,131.29
GRANITE.....	31	55,726.06	17	8,656.86	0	0	66	9,880.07	33	22,207.94
HILL.....	148	336,998.48	452	175,382.04	1	344.95	1,389	202,535.23	339	207,271.45
JEFFERSON.....	48	93,750.35	76	25,140.16	1	72.91	297	59,801.40	187	218,943.67
JUDITH BASIN...	17	10,641.95	42	17,115.67	0	0	81	9,241.47	15	11,950.60
LAKE.....	240	431,663.06	661	399,572.60	2	681.37	1,964	396,100.65	580	602,892.95
LEWIS & CLARK..	253	506,280.91	774	228,846.36	5	344.11	2,316	273,613.13	1,100	1,010,953.16
LIBERTY.....	11	37,604.74	13	11,568.67	0	0	31	8,419.11	13	8,981.40
LINCOLN.....	230	367,563.58	302	130,926.91	1	42.13	975	121,277.91	511	390,000.83
MADISON.....	49	116,864.28	23	12,733.17	0	0	147	16,556.51	50	66,532.76
MCCONE.....	20	81,293.56	3	91.1	0	0	26	1,210.17	12	3,039.69
MEAGHER.....	22	46,102.23	6	4,620.27	0	0	72	7,549.26	25	14,011.75
MINERAL.....	31	52,025.60	85	44,500.25	2	24.56	345	42,632.97	130	74,670.81
MISSOULA.....	436	982,799.09	1,440	501,818.57	10	6,933.20	3,966	495,773.79	1,944	1,970,404.32
MUSSELSHELL....	60	81,434.57	63	21,163.75	0	0	205	21,236.30	104	79,562.93
PARK.....	119	199,182.65	118	46,575.04	0	0	413	77,781.66	235	357,097.65
PETROLEUM.....	2	416.45	2	97.16	0	0	11	185.96	5	4,975.01
PHILLIPS.....	69	108,295.41	40	15,344.45	0	0	217	44,948.77	94	79,286.04
PONDERA.....	70	149,119.79	152	51,849.61	0	0	395	90,384.36	120	165,036.97
POWDER RIVER...	20	68,300.83	2	1,984.79	0	0	34	1,706.50	10	25,352.85
POWELL.....	61	168,735.03	64	33,639.87	2	518.39	211	36,327.42	117	138,849.36
PRAIRIE.....	16	35,481.52	8	1148.26	0	0	18	1,532.70	9	13,426.01
RAVALLI.....	247	468,731.38	389	167,368.32	0	0	1,493	240,662.05	604	528,614.58
RICHLAND.....	97	275,553.80	85	49,829.82	0	0	304	61,341.27	138	122,785.95
ROOSEVELT.....	98	178,878.58	727	473,459.40	2	170.81	1,881	383,701.57	314	347,808.84
ROSEBUD.....	64	110,677.95	347	127,580.24	2	991.75	1028	125,008.19	166	1,277,769.08
SANDERS.....	84	183,331.40	148	74,364.01	0	0	545	67,436.56	244	220,561.11
SHERIDAN.....	49	103,965.56	16	2,255.56	1	45.69	87	8,922.83	65	52,416.60
SILVER BOW.....	316	592,435.00	590	236,022.53	1	1639.05	1,815	323,103.49	965	787,840.64
STILLWATER.....	45	115,734.37	56	15,255.45	0	0	218	249,029.82	78	44,165.70
SWEET GRASS....	22	65,830.68	17	1,706.05	0	0	46	4,778.38	18	24,446.10
TETON.....	47	131,982.86	39	11,892.34	0	0	150	19,140.75	78	89,673.01
TOOLE.....	32	61,387.35	35	10,029.03	1	489.2	160	19,040.13	79	64,333.58
TREASURE.....	5	504.51	1	57.41	0	0	18	2450.28	4	5,474.51
VALLEY.....	102	215,173.04	134	79,653.71	2	265.63	425	70,959.88	154	151,410.49
WHEATLAND.....	31	70,514.94	28	11,884.62	0	0	114	8,830.97	20	30,049.91
WIBAUX.....	25	83,045.75	10	1856.64	0	0	15	1,684.45	8	3,935.28
YELLOWSTONE....	913	1,959,238.21	2,034	752,249.35	7	1,717.58	6,398	869,857.72	2,341	2,392,904.19
INSTITUTIONS...	28	97,195.19	0	0	0	0	0	0	70	962,134.81
NOCO BREAKDOWN.	1	0.33	0	0	0	0	82	10,798.63	3	1,375.02
STATE TOTAL....	**6,503**	**13,660,761.02**	**13,586**	**5,636,059.07**	**70**	**31,449.30**	**43,657**	**7,042,493.10**	**16,297**	**18,118,037.60**

THE CHILD CATEGORY IS COMPRISED OF TANF, FOSTER CARE, RIBICOFF, POVERTY LEVEL INFANT, AND SUBSIDIZED ADOPTION CHILDREN.
RECIP COUNTS ARE UNDUPLICATED BY COUNTY AND BY STATE. FOR EXAMPLE, IF A RECIP MOVES BETWEEN COUNTIES, THE RECIP IS COUNTED IN BOTH COUNTIES, BUT ONLY ONCE IN THE STATE TOTAL. GROSS ADJUSTMENTS OF $33,312.74 ARE NOT SHOWN ON THIS TABLE.

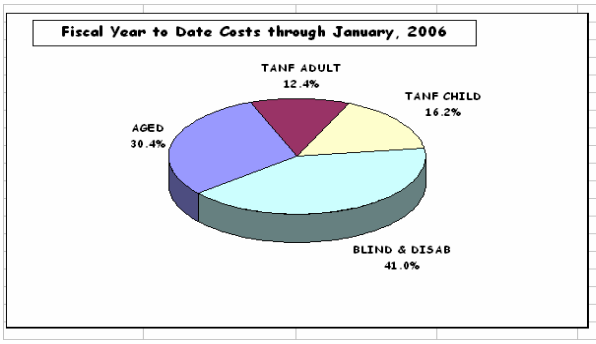

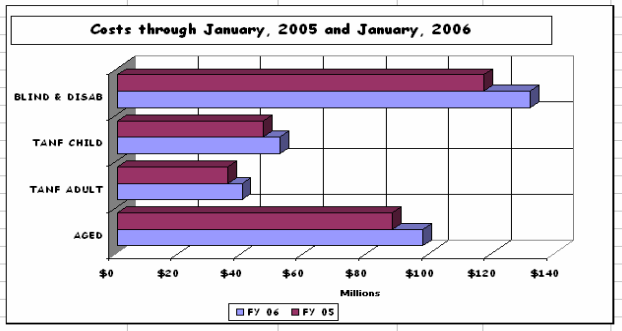

FIGURE 4

FISCAL YEAR TO DATE THROUGH JANUARY 2006
COST BY CATEGORY OF SERVICE

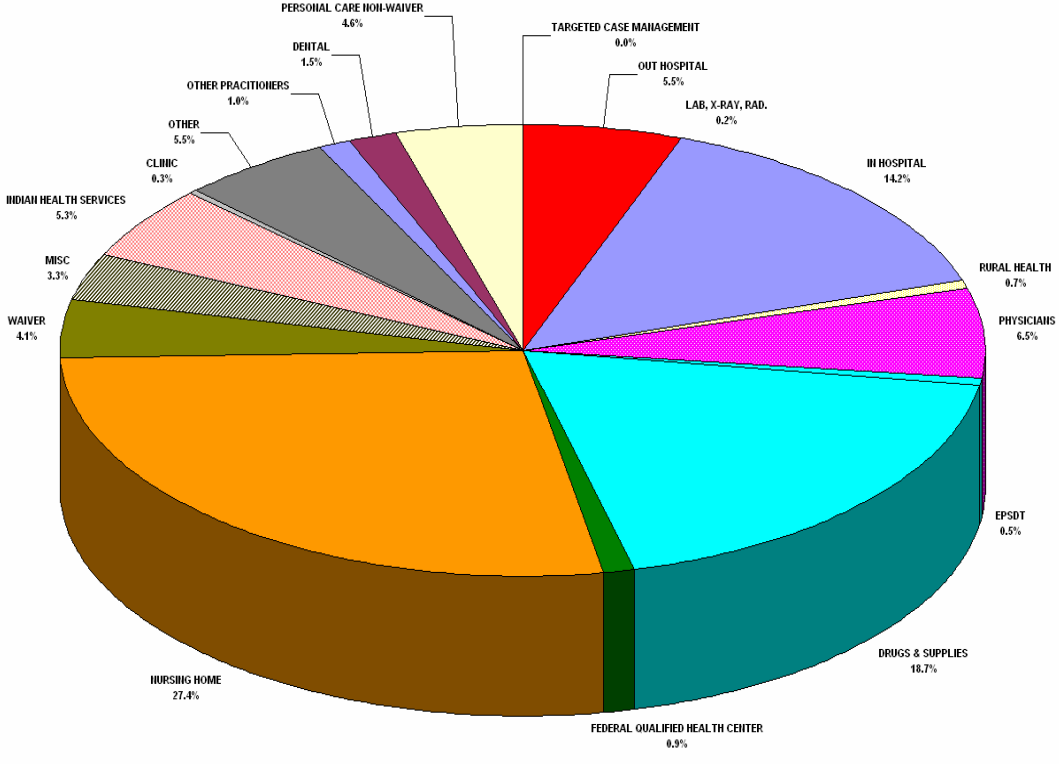

TABLE 7: PERCENT OF POPULATION RECEIVING TEMPORARY ASSISTANCE FOR NEEDY FAMILIES (TANF) FINANCIAL ASSISTANCE AND FOOD STAMPS (FS)

JANUARY, 2006

COUNTY	*POPULATION	TANF RECIPIENTS	TANF PERCENT	FOOD STAMP RECIPIENTS	FOOD STAMP PERCENT
Beaverhead	8,845	93	1.05%	725	8.20%
Big Horn	13,005	1,037	7.97%	3,017	23.20%
Blaine	6,668	23	0.34%	1,336	20.04%
Broadwater	4,530	43	0.95%	309	6.82%
Carbon	9,755	31	0.32%	394	4.04%
Carter	1,324	0	0.00%	13	0.98%
Cascade	79,849	986	1.23%	7,063	8.85%
Chouteau	5,575	22	0.39%	235	4.22%
Custer	11,454	44	0.38%	972	8.49%
Daniels	1,844	0	0.00%	44	2.39%
Dawson	8,635	27	0.31%	462	5.35%
Deer Lodge	9,088	116	1.28%	937	10.31%
Fallon	2,774	3	0.11%	73	2.63%
Fergus	11,539	40	0.35%	683	5.92%
Flathead	81,217	350	0.43%	5,679	6.99%
Gallatin	75,637	137	0.18%	2,801	3.70%
Garfield	1,218	0	0.00%	22	1.81%
Glacier	13,508	16	0.12%	4,183	30.97%
Golden Valley	1,117	8	0.72%	104	9.31%
Granite	2,853	19	0.67%	163	5.71%
Hill	16,376	66	0.40%	2,504	15.29%
Jefferson	10,857	65	0.60%	473	4.36%
Judith Basin	2,191	2	0.09%	91	4.15%
Lake	27,919	257	0.92%	3,564	12.77%
Lewis & Clark	57,972	575	0.99%	4,378	7.55%
Liberty	2,020	2	0.10%	51	2.52%
Lincoln	19,101	228	1.19%	2,408	12.61%
Madison	1,775	11	0.62%	215	12.11%
McCone	7,079	5	0.07%	31	0.44%
Meagher	1,977	14	0.71%	134	6.78%
Mineral	3,879	32	0.82%	692	17.84%
Missoula	99,018	783	0.79%	8,858	8.95%
Musselshell	4,515	22	0.49%	466	10.32%
Park	15,791	72	0.46%	929	5.88%
Petroleum	492	0	0.00%	25	5.08%
Phillips	4,201	9	0.21%	352	8.38%
Pondera	6,148	31	0.50%	784	12.75%
Powder River	1,785	3	0.17%	41	2.30%
Powell	6,873	44	0.64%	444	6.46%
Prairie	1,147	1	0.09%	26	2.27%
Ravalli	39,376	182	0.46%	2,923	7.42%
Richland	9,112	6	0.07%	481	5.28%
Roosevelt	10,660	1,544	14.48%	3,201	30.03%
Rosebud	9,270	736	7.94%	1,802	19.44%
Sanders	10,945	76	0.69%	1,010	9.23%
Sheridan	3,620	24	0.66%	200	5.52%
Silver Bow	33,093	498	1.50%	3,740	11.30%
Stillwater	8,391	56	0.67%	350	4.17%
Sweet Grass	3,699	4	0.11%	68	1.84%
Teton	6,283	17	0.27%	232	3.69%
Toole	5,094	40	0.79%	311	6.11%
Treasure	745	0	0.00%	26	3.49%
Valley	7,270	167	2.30%	781	10.74%
Wheatland	2,068	18	0.87%	177	8.56%
Wibaux	971	0	0.00%	24	2.47%
Yellowstone	134,717	1,727	1.28%	10,992	8.16%
State Total	926,865	10,312	1.11%	81,999	8.85%

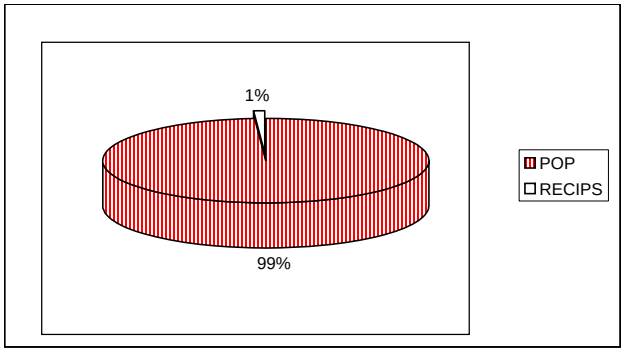

TANF RECIPIENTS VERSUS STATE POPULATION

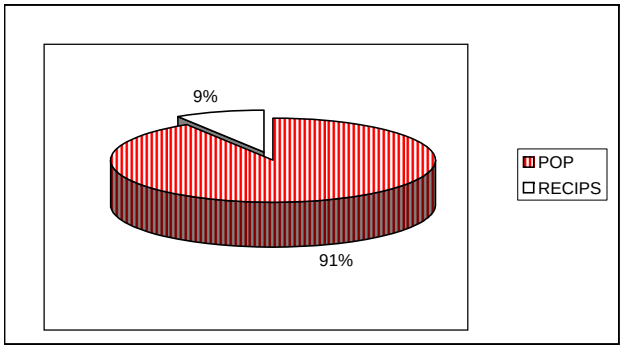

FOOD STAMPS RECIPIENTS VERSUS STATE POPULATION

*July 1, 2004 Population estimates

This table can be downloaded from the InterNet at: http://www.dphhs.mt.gov/statisticalinformation/tanfstats/tanfstatistics.shtml

	A	B	C	D	E	F	G	H	I	J	K	L	M	N	O	P
1																
2			**TABLE 8. NUMBER OF HOUSEHOLDS RECEIVING FOOD STAMPS AND VALUE OF FOOD STAMPS ISSUED, BY COUNTY**													
3																
4									**JANUARY, 2006**							
5																
6											**VALUE OF**		**AVG PER**		**AVG PER**	
7	**COUNTY**		**CASES**		**RECIPIENTS**		**PUB ASSIST**		**NON ASSIST**		**FOOD STAMPS**		**CASE**		**RECIPIENT**	
8	**-**		**-**		**-**		**-**		**-**		**-**		**-**		**-**	
9	BEAVERHEAD.....		330		725		62		268		$67,733		$205.25		$93.42	
10	BIG HORN.....		933		3,017		185		748		$282,548		$302.84		$93.65	
11	BLAINE.....		422		1,336		161		261		$123,468		$292.58		$92.42	
12	BROADWATER.....		122		309		33		89		$26,566		$217.75		$85.97	
13	CARBON		171		394		29		142		$33,204		$194.18		$84.27	
14	CARTER		7		13		4		3		$961		$137.29		$73.92	
15	CASCADE.....		3,195		7,063		808		2,387		$622,364		$194.79		$88.12	
16	CHOUTEAU.....		105		235		33		72		$19,579		$186.47		$83.31	
17	CUSTER.....		467		972		127		340		$80,781		$172.98		$83.11	
18	DANIELS.....		27		44		4		23		$3,606		$133.56		$81.95	
19	DAWSON.....		228		462		50		178		$40,683		$178.43		$88.06	
20	DEER LODGE.....		485		937		142		343		$81,878		$168.82		$87.38	
21	FALLON.....		32		73		6		26		$4,800		$150.00		$65.75	
22	FERGUS.....		293		683		55		238		$54,593		$186.32		$79.93	
23	FLATHEAD.....		2,504		5,679		558		1,946		$517,666		$206.74		$91.15	
24	GALLATIN.....		1,202		2,801		180		1,022		$262,063		$218.02		$93.56	
25	GARFIELD.....		8		22		2		6		$2,092		$261.50		$95.09	
26	GLACIER.....		1,635		4,183		491		1,144		$433,089		$264.89		$103.54	
27	GOLDEN VALLEY....		34		104		8		26		$7,927		$233.15		$76.22	
28	GRANITE.....		83		163		20		63		$13,758		$165.76		$84.40	
29	HILL.....		913		2,504		211		702		$238,995		$261.77		$95.45	
30	JEFFERSON.....		201		473		47		154		$40,011		$199.06		$84.59	
31	JUDITH BASIN.....		37		91		7		30		$6,720		$181.62		$73.85	
32	LAKE.....		1,391		3,564		226		1,165		$360,993		$259.52		$101.29	
33	LEWIS & CLARK.....		2,014		4,378		562		1,452		$394,198		$195.73		$90.04	
34	LIBERTY.....		21		51		6		15		$3,980		$189.52		$78.04	
35	LINCOLN.....		1,134		2,408		273		861		$221,248		$195.10		$91.88	
36	MADISON.....		100		215		24		76		$18,801		$188.01		$87.45	
37	MCCONE.....		13		31		1		12		$1,959		$150.69		$63.19	
38	MEAGHER		56		134		12		44		$9,869		$176.23		$73.65	
39	MINERAL.....		314		692		84		230		$62,980		$200.57		$91.01	
40	MISSOULA.....		4,252		8,858		958		3,294		$839,478		$197.43		$94.77	
41	MUSSELSHELL.....		191		466		39		152		$40,402		$211.53		$86.70	
42	PARK.....		483		929		104		379		$81,503		$168.74		$87.73	
43	PETROLEUM.....		11		25		2		9		$2,253		$204.82		$90.12	
44	PHILLIPS.....		156		352		45		111		$27,506		$176.32		$78.14	
45	PONDERA.....		283		784		72		211		$68,653		$242.59		$87.57	

	A	B	C	D	E	F	G	H	I	J	K	L	M	N	O	P
46	POWDER RIVER.....		16		41		8		8		$2,722		$170.13		$66.39	
47	POWELL.....		199		444		51		148		$40,407		$203.05		$91.01	
48	PRAIRIE.....		11		26		4		7		$1,823		$165.73		$70.12	
49	RAVALLI.....		1,307		2,923		248		1,059		$268,834		$205.69		$91.97	
50	RICHLAND.....		216		481		37		179		$40,347		$186.79		$83.88	
51	ROOSEVELT.....		1,185		3,201		350		835		$320,788		$270.71		$100.21	
52	ROSEBUD.....		572		1,802		103		469		$170,528		$298.13		$94.63	
53	SANDERS.....		446		1,010		100		346		$93,817		$210.35		$92.89	
54	SHERIDAN.....		90		200		31		59		$14,789		$164.32		$73.95	
55	SILVER BOW.....		1,853		3,740		495		1,358		$336,609		$181.66		$90.00	
56	STILLWATER.....		151		350		25		126		$30,761		$203.72		$87.89	
57	SWEETGRASS.....		39		68		7		32		$6,186		$158.62		$90.97	
58	TETON.....		111		232		28		83		$19,427		$175.02		$83.74	
59	TOOLE.....		148		311		43		105		$25,030		$169.12		$80.48	
60	TREASURE.....		12		26		2		10		$1,652		$137.67		$63.54	
61	VALLEY.....		321		781		95		226		$63,375		$197.43		$81.15	
62	WHEATLAND.....		66		177		18		48		$15,312		$232.00		$86.51	
63	WIBAUX.....		13		24		2		11		$2,034		$156.46		$84.75	
64	YELLOWSTONE.....		4,844		10,992		1,179		3,665		$998,789		$206.19		$90.87	
65																
66	**STATE TOTAL.....**		**35,453**		**81,999**		**8,457**		**26,996**		**$7,552,138**		**$213.02**		**$92.10**	
67																

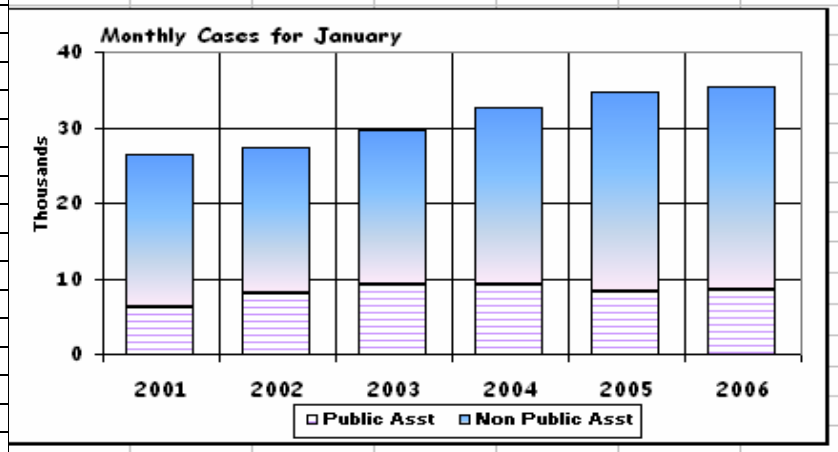

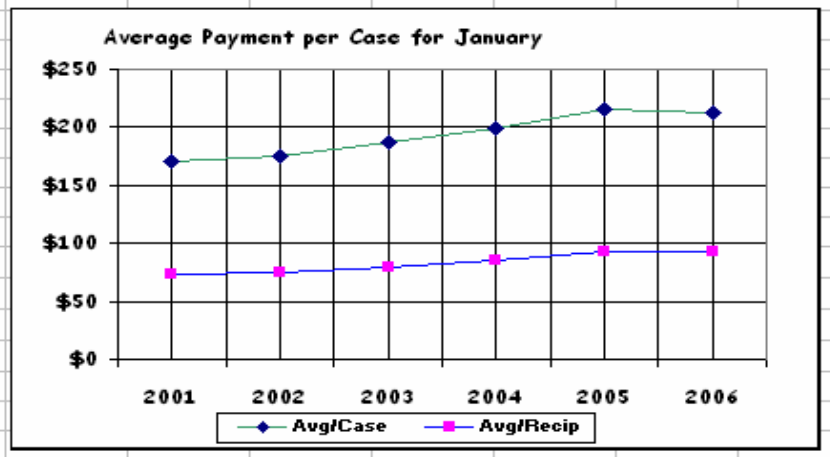

This table can be downloaded from the InterNet at: http://www.dphhs.state.mt.us---Select Data & Resources, then Statistical Information, then FAIM Statistics

TABLE 9: CHILD CARE CHILDREN AND EXPENDITURES BY CATEGORY BY COUNTY FOR JANUARY 2006

COUNTY	CPS*		Block Grant TANF		Block Grant Non-TANF		County Total**	
	Children	Amount	Children	Amount	Children	Amount	Children	Amount
Beaverhead	0	$0	7	$856	24	$5,046	31	$5,902
Big Horn	0	$0	22	$4,226	33	$6,337	55	$10,563
Blaine	0	$0	0	$0	5	$1,186	5	$1,186
Broadwater	0	$0	3	$565	1	$214	4	$779
Carbon	0	$0	0	$0	13	$4,597	13	$4,597
Carter	0	$0	0	$0	0	$0	0	$0
Cascade	2	$415	129	$37,118	518	$137,619	644	$175,152
Chouteau	0	$0	0	$0	6	$254	6	$254
Custer	0	$0	3	$735	82	$19,076	85	$19,811
Daniels	0	$0	0	$0	6	$1,554	6	$1,554
Dawson	0	$0	1	$562	44	$8,768	45	$9,329
Deer Lodge	0	$0	13	$1,677	38	$7,248	51	$8,925
Fallon	0	$0	2	$539	6	$1,303	8	$1,842
Fergus	0	$0	8	$1,026	75	$19,684	83	$20,710
Flathead	6	$1,303	20	$6,174	230	$60,252	256	$67,729
Gallatin	0	$0	29	$10,001	369	$139,151	398	$149,152
Garfield	0	$0	0	$0	2	$250	2	$250
Glacier	2	$380	35	$7,303	22	$4,568	59	$12,252
Golden Valley	0	$0	0	$0	0	$0	0	$0
Granite	0	$0	0	$0	5	$2,179	5	$2,179
Hill	0	$0	11	$2,354	96	$19,348	107	$21,702
Jefferson	0	$0	3	$509	4	$1,368	7	$1,877
Judith Basin	0	$0	0	$0	7	$1,847	7	$1,847
Lake	2	$565	42	$9,457	81	$20,183	125	$30,205
Lewis & Clark	0	$0	92	$27,022	215	$51,715	307	$78,737
Liberty	0	$0	1	$224	0	$0	1	$224
Lincoln	0	$0	10	$1,935	24	$5,144	34	$7,079
Madison	0	$0	6	$1,244	3	$863	2	$2,106
McCone	0	$0	0	$0	2	$235	9	$235
Meagher	0	$0	0	$0	10	$1,317	10	$1,317
Mineral	0	$0	2	$166	17	$3,248	19	$3,415
Missoula	2	$348	137	$38,917	544	$148,572	682	$187,837
Musselshell	0	$0	0	$0	13	$2,464	13	$2,464
Park	0	$0	6	$871	26	$8,847	32	$9,718
Petroleum	0	$0	0	$0	0	$0	0	$0
Phillips	0	$0	0	$0	31	$6,091	31	$6,091
Pondera	0	$0	4	$810	18	$3,674	22	$4,484
Powder River	0	$0	2	$90	4	$795	6	$885
Powell	5	$2,500	2	$171	10	$2,535	17	$5,206
Prairie	0	$0	0	$0	0	$0	0	$0
Ravalli	1	$87	16	$4,708	144	$43,098	160	$47,894
Richland	1	$379	3	$230	51	$10,684	55	$11,293
Roosevelt	0	$0	17	$3,257	26	$6,315	43	$9,572
Rosebud	0	$0	0	$0	4	$1,226	4	$1,226

TABLE 9: CHILD CARE CHILDREN AND EXPENDITURES BY CATEGORY BY COUNTY FOR JANUARY 2006

COUNTY	CPS*		Block Grant TANF		Block Grant Non-TANF		County Total**	
	Children	Amount	Children	Amount	Children	Amount	Children	Amount
Sanders	0	$0	2	$86	16	$3,945	18	$4,031
Sheridan	0	$0	0	$0	10	$2,017	10	$2,017
Silver Bow	1	$379	69	$15,315	245	$61,446	315	$77,140
Stillwater	0	$0	0	$0	9	$2,222	9	$2,222
Sweet Grass	0	$0	1	$52	3	$812	4	$865
Teton	0	$0	2	$68	7	$2,207	9	$2,275
Toole	4	$468	1	$188	16	$3,923	21	$4,579
Treasure	0	$0	0	$0	0	$0	0	$0
Valley	0	$0	6	$904	44	$8,520	50	$9,424
Wheatland	0	$0	0	$0	1	$344	1	$344
Wibaux	0	$0	0	$0	4	$576	4	$576
Yellowstone	10	$4,075	262	$78,251	964	$294,983	1,230	$377,310
Undetermined Cnty	0	$0	0	$0	0	$0	0	$0
State Total*	36	$10,898	969	$257,611	4,128	$1,139,852	5,120	$1,408,361

*CPS includes TANF and Non-TANF child care participants.
**Children counts are unduplicated by county and by state totals.
This table can be downloaded from the Internet at: http://www.dphhs.state.mt.us--Data & Resources, Statistical Information, FAIM Statistics
The Data shown is extracted from the CCUBS system.

Day Care Program Description:
Children As Scholars (CHSCH): Provide low income working families support to maintain working status.
Child Protective Services (CPS): Provide protection to children who have been abandoned, neglected or abused.
Block Grant: These services provide benefits to working families in need of financial help to pay for child day care services.

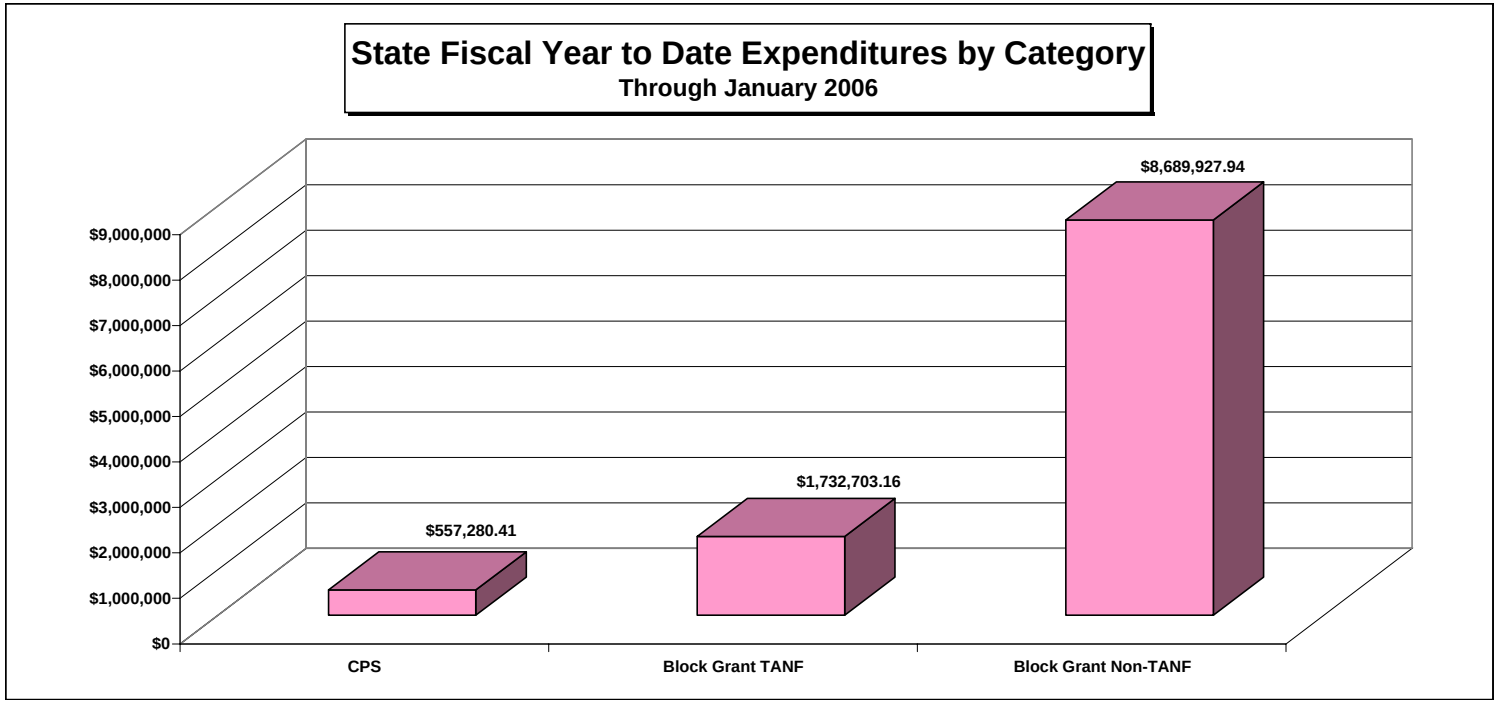

TABLE 10. LOW INCOME ENERGY ASSISTANCE, BY COUNTY

JULY 1, 2005 THROUGH JANUARY 31, 2006

COUNTY	HEAT ASSIST CASES	RECIPIENTS	HANDICAPPED CASES	SENIOR CIT. CASES	HEAT ASSIST PAYMENTS	HEAT ASSIST OBLIGATIONS
BEAVERHEAD	165	334	65	61	$74,592	$74,592
BIG HORN	460	1,432	118	135	$281,270	$281,270
BLAINE	78	192	20	24	$41,513	$41,513
BROADWATER	122	285	50	45	$60,810	$60,942
CARBON	132	255	67	51	$54,736	$54,736
CARTER	17	31	8	10	$8,602	$8,602
CASCADE	1,404	3,119	602	407	$633,456	$633,456
CHOUTEAU	81	190	31	28	$44,787	$44,787
CUSTER	195	366	99	77	$83,711	$83,711
DANIELS	19	29	7	13	$9,915	$9,915
DAWSON	134	252	58	55	$63,703	$63,703
DEER LODGE	260	536	122	75	$122,946	$122,946
FALLON	25	35	9	15	$9,360	$9,360
FERGUS	206	444	75	83	$87,968	$87,968
FLATHEAD	864	1,700	476	360	$286,920	$286,920
GALLATIN	387	922	146	83	$190,497	$190,614
GARFIELD	12	20	4	8	$6,615	$6,615
GLACIER	83	175	30	38	$32,773	$32,773
GOLDEN VALLEY	14	23	7	10	$6,758	$6,758
GRANITE	63	118	33	25	$25,632	$25,632
HILL	263	596	93	49	$125,746	$125,746
JEFFERSON	175	400	75	60	$83,191	$83,191
JUDITH BASIN	35	79	10	17	$19,567	$19,567
LAKE	401	855	207	167	$159,886	$159,886
LEWIS & CLARK	1,392	3,260	551	293	$627,881	$627,881
LIBERTY	15	30	7	9	$6,284	$6,284
LINCOLN	737	1,450	441	285	$273,498	$273,498
MADISON	84	145	40	38	$38,812	$38,812
MCCONE	19	44	7	11	$10,220	$10,220
MEAGHER	58	117	22	34	$33,289	$33,289
MINERAL	177	404	67	55	$89,125	$89,125
MISSOULA	1,526	3,499	544	323	$613,618	$613,618
MUSSELSHELL	140	290	59	54	$66,055	$66,055
PARK	242	472	105	71	$106,995	$106,995
PETROLEUM	9	11	3	5	$3,487	$3,487
PHILLIPS	99	168	44	59	$56,482	$56,482
PONDERA	147	299	62	44	$62,826	$62,826
POWDER RIVER	26	53	9	15	$17,545	$17,545
POWELL	131	252	74	59	$61,530	$61,530
PRAIRIE	26	56	11	12	$11,288	$11,288
RAVALLI	592	1,255	199	202	$241,902	$241,902
RICHLAND	129	251	51	47	$65,821	$65,821
ROOSEVELT	55	94	22	31	$26,976	$26,976
ROSEBUD	66	136	27	32	$31,293	$31,293

TABLE 10. LOW INCOME ENERGY ASSISTANCE, BY COUNTY

JULY 1, 2005 THROUGH JANUARY 31, 2006

COUNTY	HEAT ASSIST CASES	RECIPIENTS	HANDICAPPED CASES	SENIOR CIT. CASES	HEAT ASSIST PAYMENTS	HEAT ASSIST OBLIGATIONS
SANDERS.....	258	478	140	123	$103,539	$103,539
SHERIDAN.....	66	132	30	26	$36,861	$36,861
SILVER BOW.....	1,174	2,593	490	312	$571,908	$571,908
STILLWATER.....	75	155	27	33	$28,674	$28,674
SWEETGRASS.....	40	62	16	21	$12,801	$12,801
TETON.....	117	255	55	40	$53,761	$53,761
TOOLE.....	89	172	33	32	$36,401	$36,401
TREASURE.....	10	13	4	8	$4,025	$4,025
VALLEY.....	88	176	39	35	$42,729	$42,729
WHEATLAND.....	43	106	18	23	$20,364	$20,364
WIBAUX.....	18	33	9	11	$11,793	$11,793
YELLOWSTONE.....	2,050	4,829	858	564	$898,635	$898,833
Unknown	6	22	2	1	$0	0
STATE TOTAL.....	**15,299**	**33,700**	**6,478**	**4,804**	* **$4,705,999**	**$6,781,819**

HANDICAPPED CASES: THOSE CASES WITH AT LEAST ONE HANDICAPPED PERSON IN THE HOUSEHOLD

SENIOR CIT. CASES: THOSE CASES WITH AT LEAST ONE PERSON WHO IS OVER 59 YEARS OF AGE IN THE HOUSEHOLD.

HEAT ASSISTANCE PAYMENTS: HEAT ASSISTANCE DOLLARS SPENT DURING REPORT PERIOD.

HEAT ASSISTANCE OBLIGATIONS: THE TOTAL HEAT ASSISTANCE DOLLARS OBLIGATED FOR CURRENT CASES.

CASES AND RECIPIENTS ARE UNDUPLICATED AT THE COUNTY AND THE STATE LEVEL. THIS MEANS THE SUM OF COUNTY COUNTS CAN BE GREATER THAN THE STATE TOTAL COUNTS FOR RECIPIENTS AND CASES. RECIPIENTS, HANDICAPPED CASES, AND SENIOR CASES ARE BASED ON STATUS ON THE MOST RECENT APPLICATION FOR STATE COUNTS AND MOST RECENT APPLICATION IN THE COUNTY FOR COUNTY COUNTS.

* THE STATE TOTAL HEAT ASSISTANCE PAYMENTS FIGURE INCLUDES CHECK CANCELLATIONS, CURRENT HEATING SEASON VENDOR RETURNS, COLLECTIONS, AND SPECIAL CHECKS WRITTEN OUTSIDE THE COMPUTERIZED LIEAP PAYMENT SYSTEM. THE COUNTY LEVEL HEAT ASSISTANCE PAYMENTS ARE DERIVED SOLELY FROM CHECKS WRITTEN THROUGH THE COMPUTERIZED LIEAP SYSTEM.

LOW INCOME ENERGY ASSISTANCE
Figure 5 STATE FISCAL YEAR, 2006

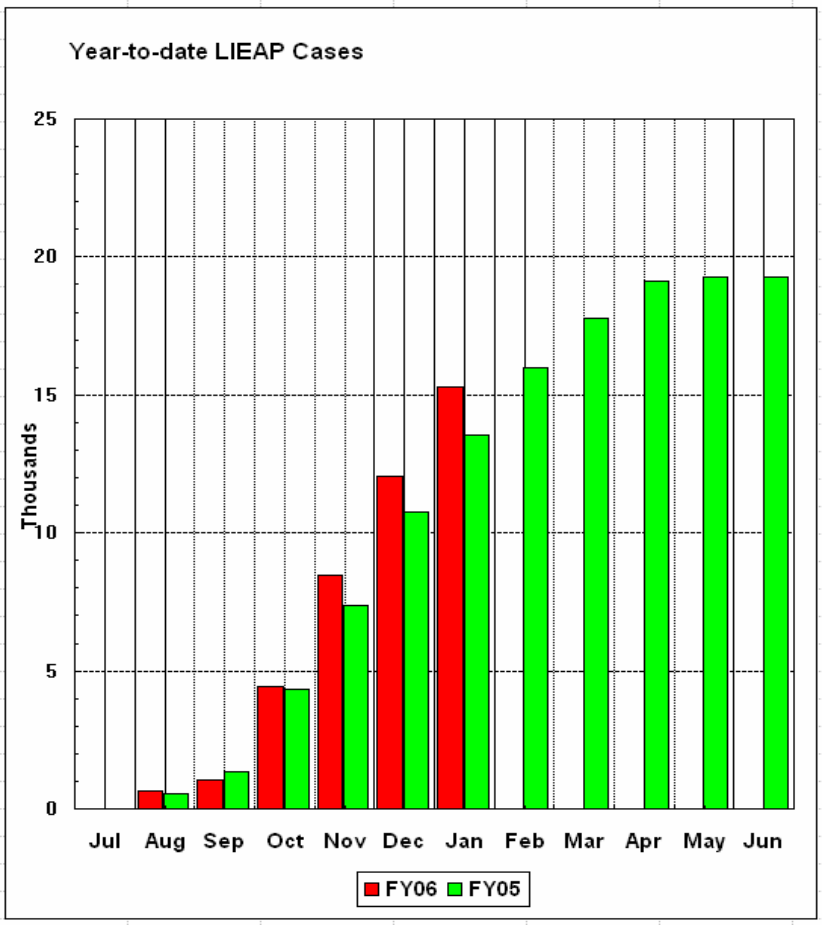

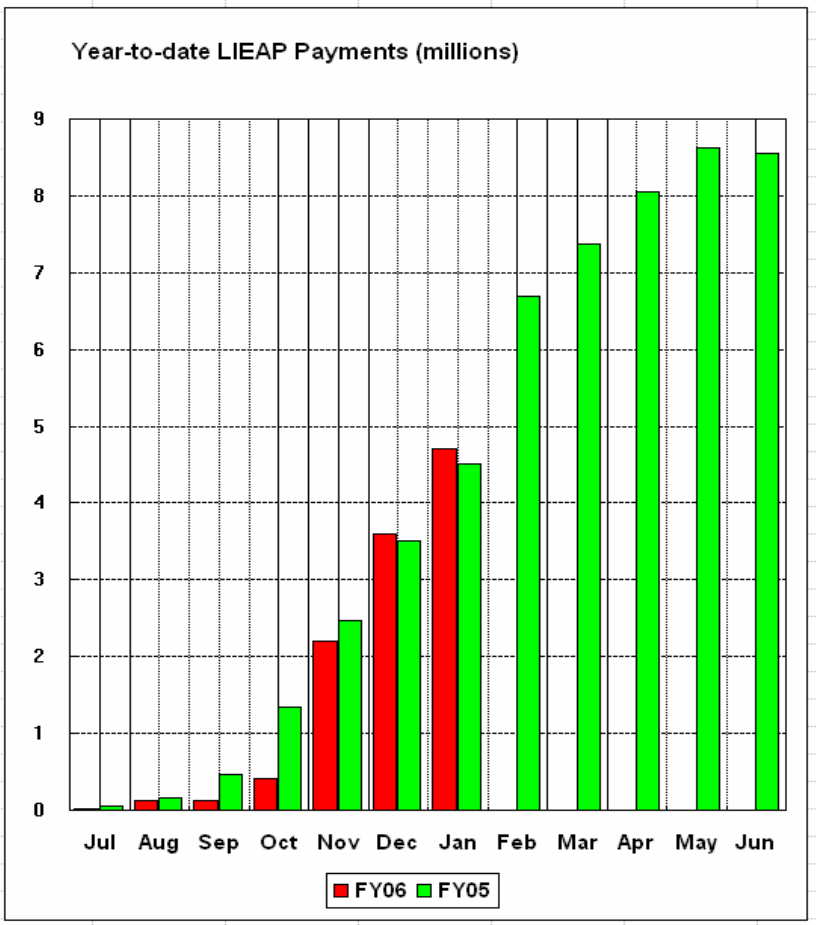

TABLE 11 CHILDRENS HEALTH INSURANCE PROGRAM (CHIP), NUMBER OF RECIPIENTS AND AMOUNT OF PAYMENTS BY TYPE OF SERVICE AND BY COUNTY

January 2006

	TOTAL	CAPITATION		EYEGLASESS		DENTAL	
COUNTY	AMOUNT	RECIP	AMOUNT	RECIP	AMOUNT	RECIP	AMOUNT
BEAVERHEAD.....	18,179.61	144	16,983.36	3	74.25	10	1,122.00
BIG HORN.....	12,763.30	100	11,794.00	2	33.75	8	935.55
BLAINE.....	12,665.23	103	12,147.82	3	74.25	9	443.16
BROADWATER.....	7,434.98	57	6,722.58	1	24.75	5	687.65
CARBON.....	16,849.36	129	15,214.26	1	24.75	14	1,610.35
CARTER.....	3,195.64	26	3,066.44	0	0.00	1	129.20
CASCADE.....	100,406.02	816	96,239.04	10	231.75	31	3,935.23
CHOUTEAU.....	11,920.82	93	10,968.42	2	33.75	6	918.65
CUSTER.....	12,785.43	107	12,619.58	1	24.75	2	141.10
DANIELS.....	5,673.95	45	5,307.30	1	9.00	3	357.65
DAWSON.....	18,218.92	143	16,865.42	6	139.25	6	1,214.25
DEER LODGE.....	11,924.88	97	11,440.18	2	49.50	2	435.20
FALLON.....	7,168.62	58	6,840.52	0	0.00	4	328.10
FERGUS.....	31,442.94	246	29,013.24	5	87.75	19	2,341.95
FLATHEAD.....	172,854.75	1380	162,757.20	16	401.25	72	9,696.30
GALLATIN.....	87,703.14	711	83,855.34	9	226.25	33	3,621.55
GARFIELD.....	6,371.93	52	6,132.88	1	28.25	1	210.80
GLACIER.....	10,107.67	83	9,789.02	1	24.75	4	293.90
GOLDEN VALLEY..	1,550.49	11	1,297.34	1	24.50	2	228.65
GRANITE.....	4,123.43	32	3,774.08	0	0.00	4	349.35
HILL.....	27,044.71	224	26,418.56	1	24.75	2	601.40
JEFFERSON.....	15,933.82	129	15,214.26	1	10.75	6	708.81
JUDITH BASIN...	5,594.18	47	5,543.18	1	24.75	2	26.25
LAKE.....	62,175.57	486	57,318.84	10	251.00	36	4,605.73
LEWIS & CLARK..	63,502.57	491	57,908.54	12	268.50	32	5,325.53
LIBERTY.....	1,061.46	9	1,061.46	0	0.00	0	0.00
LINCOLN.....	66,199.25	530	62,508.20	12	281.25	31	3,409.80
MADISON.....	15,350.80	121	14,270.74	0	0.00	6	1,080.06
MCCONE.....	4,767.10	40	4,717.60	2	49.50	0	0.00
MEAGHER.....	5,108.83	42	4,953.48	0	0.00	2	155.35
MINERAL.....	10,514.49	81	9,553.14	2	49.50	4	911.85

MISSOULA.....	119,720.16	949	111,925.06	6	160.50	56	7,634.60
MUSSELSHELL....	12,433.32	98	11,558.12	1	24.75	4	850.45
PARK.....	28,209.26	224	26,418.56	8	182.25	13	1,608.45
PETROLEUM.....	4,150.42	33	3,892.02	0	0.00	3	258.40
PHILLIPS.....	14,296.57	118	13,916.92	0	0.00	4	379.65
PONDERA.....	9,930.32	83	9,789.02	2	49.50	1	91.80
POWDER RIVER...	4,654.91	39	4,599.66	0	0.00	1	55.25
POWELL.....	12,121.56	98	11,558.12	1	24.75	5	538.69
PRAIRIE.....	2,029.73	17	2,004.98	1	24.75	0	0.00
RAVALLI.....	133,340.66	1066	125,724.04	18	445.50	60	7,171.12
RICHLAND.....	24,282.60	190	22,408.60	8	198.00	12	1,676.00
ROOSEVELT.....	17,283.63	132	15,568.08	0	0.00	11	1,715.55
ROSEBUD.....	11,330.21	94	11,086.36	1	24.75	2	219.10
SANDERS.....	31,466.12	238	28,069.72	4	99.00	23	3,297.40
SHERIDAN.....	6,616.09	51	6,014.94	2	49.50	6	551.65
SILVER BOW.....	37,362.83	302	35,617.88	3	74.25	16	1,670.70
STILLWATER.....	11,728.74	91	10,732.54	0	0.00	13	996.20
SWEET GRASS....	8,341.43	67	7,901.98	0	0.00	4	439.45
TETON.....	10,637.08	87	10,260.78	2	33.75	1	342.55
TOOLE.....	6,893.64	56	6,604.64	0	0.00	3	289.00
TREASURE.....	4,300.59	36	4,245.84	2	54.75	0	0.00
VALLEY.....	11,040.10	90	10,614.60	1	9.00	2	416.50
WHEATLAND.....	1,856.65	15	1,769.10	0	0.00	1	87.55
WIBAUX.....	2,240.86	19	2,240.86	0	0.00	0	0.00
YELLOWSTONE....	138,133.09	1091	128,672.54	28	624.50	78	8,836.05
INSTITUTIONS...	0	0	0	0	0.00	0	0.00
NOCO BREAKDOWN.	2300	0	0	3	74.25	17	2,225.75
STATE TOTAL....	**1,497,294.46**	**11,917**	**1,405,490.98**	**197**	**4,626.25**	**693**	**87,177.23**

CAPITATION IS THE FIXED COST INSURANCE PREMIUM PAID FOR EACH ELIGIBLE RECIPIENT. EYEGLASSES AND DENTAL ARE PROVIDED ON A FEE-FOR-SERVICE BASIS.

COUNTY CAPITATION BREAKDOWN BY COUNTY IS NOT AVAILABLE FOR DECEMBER, BUT THE TOTAL CAPITATION AND CHILDREN SERVED ARE STATED ABOVE IN THE STATE TOTAL LINE.

TABLE 12 MENTAL HEALTH (MEDICAID), BY COUNTY COMPARED
WITH THE SAME MONTH LAST YEAR AND FIVE YEARS AGO
January, 2006

COUNTY	CURRENT RECIP	CURRENT AMOUNT	LAST YEAR RECIP	LAST YEAR AMOUNT	FIVE YRS AGO RECIP	FIVE YRS AGO AMOUNT
BEAVERHEAD.....	84	94,467.37	91	70,423.69	75	44,836.28
BIG HORN.....	55	55,782.67	67	60,308.53	113	176,569.88
BLAINE.....	44	30,942.55	39	37,495.29	52	96,641.07
BROADWATER.....	36	22,914.45	29	21,035.40	53	50,906.67
CARBON.....	52	25,521.09	50	38,632.64	78	51,861.57
CARTER.....	2	250.37	1	90.30	3	115.25
CASCADE.....	928	782,178.51	953	587,875.36	895	600,328.63
CHOUTEAU.....	12	1,772.90	19	2,916.77	21	4,081.87
CUSTER.....	149	179,402.53	120	188,754.08	172	106,413.25
DANIELS.....	3	960.39	10	3,780.29	3	134.46
DAWSON.....	84	136,941.17	70	117,602.48	90	72,860.14
DEER LODGE.....	174	186,241.81	166	110,593.32	141	180,261.58
FALLON.....	6	1,888.53	3	916.45	10	7,253.93
FERGUS.....	133	364,601.54	126	336,003.78	172	407,553.21
FLATHEAD.....	518	474,568.47	512	473,583.84	477	445,626.74
GALLATIN.....	320	245,931.99	349	303,022.76	258	223,277.50
GARFIELD.....	2	108.34	2	229.98	3	339.28
GLACIER.....	88	128,713.51	101	101,391.93	105	114,765.99
GOLDEN VALLEY..	4	1,957.01	10	1,711.36	3	8,970.58
GRANITE.....	12	15,420.89	8	4,591.93	6	14,480.92
HILL.....	120	87,856.40	145	121,260.45	170	96,000.30
JEFFERSON.....	88	161,486.40	101	102,544.85	94	138,233.96
JUDITH BASIN...	5	16,077.46	4	14,304.02	13	5,571.71
LAKE.....	278	270,931.36	252	218,290.75	217	175,778.87
LEWIS & CLARK..	673	748,297.80	647	628,098.88	659	586,442.76
LIBERTY.....	8	1,069.35	6	385.26	2	5,482.13
LINCOLN.....	154	102,429.64	211	117,059.90	175	93,441.34
MADISON.....	16	14,943.96	15	21,437.36	39	17,826.69
MCCONE.....	1	-23,230.40	7	10,237.73	8	5,014.16
MEAGHER.....	11	3,077.34	9	3,901.45	3	288.58
MINERAL.....	77	29,981.66	71	36,707.05	62	49,039.61
MISSOULA.....	1,097	867,510.44	1,136	862,631.06	1,012	704,141.11
MUSSELSHELL....	40	14,549.49	29	9,700.48	33	9,797.28

PARK.....	150	128,936.32	134	82,611.35	114	72,082.64
PETROLEUM.....	0	0.00	4	1373.46	0	0.00
PHILLIPS.....	28	23,158.89	26	22,190.75	20	12,943.70
PONDERA.....	39	10,189.85	52	19,105.91	60	28,396.33
POWDER RIVER...	3	169.17	2	51.8	5	619.71
POWELL.....	58	76,682.84	62	97,018.08	49	42,424.22
PRAIRIE.....	3	569.77	4	1,549.66	11	701.10
RAVALLI.....	264	165,031.22	278	138,455.28	278	209,107.03
RICHLAND.....	72	67,092.24	83	67,541.59	91	42,318.90
ROOSEVELT.....	74	102,707.36	89	86,783.20	110	261,873.26
ROSEBUD.....	56	81,896.66	49	42,966.48	74	111,274.22
SANDERS.....	93	40,887.25	107	46,323.91	88	41,229.19
SHERIDAN.....	18	5,467.19	16	11,700.69	10	10,898.56
SILVER BOW.....	544	527,073.63	488	519,162.06	416	440,636.59
STILLWATER.....	37	24,054.09	31	10,092.88	34	25,991.17
SWEET GRASS....	8	11,763.32	8	5,154.13	15	23,659.39
TETON.....	19	17,116.88	21	10,369.34	31	33,560.32
TOOLE.....	19	4,832.05	24	4,881.24	39	13,885.33
TREASURE.....	2	425.5	1	39.62	0	0.00
VALLEY.....	58	31,282.55	44	24,704.36	40	30,103.63
WHEATLAND.....	8	1,342.81	10	1,687.28	12	15,596.73
WIBAUX.....	4	745.72	2	414.24	5	573.40
YELLOWSTONE....	1,473	1,321,646.80	1,306	1,202,671.31	1,406	1,118,131.13
INSTITUTIONS...	0	0	0	0	0	0.00
NOCO BREAKDOW	27	94,296.17	28	64,000.20	243	326,987.69
STATE TOTAL....	**8,227**	**7,782,915.27**	**8,151**	**7,068,368.24**	**8,317**	**7,357,331.54**

THE SUM OF COUNTY RECIP COUNTS MAY BE GREATER THAN THE TOTAL STATE RECIP COUNT BECAUSE RECIP COUNTS ARE UNDUPLICATED BY COUNTY AND BY STATE. FOR EXAMPLE, IF A RECIP MOVES BETWEEN COUNTIES, THE RECIP IS COUNTED IN BOTH COUNTIES, BUT IS COUNTED ONLY ONCE IN THE STATE TOTAL.

TABLE 13 STATE MENTAL HEALTH (NON-MEDICAID), BY COUNTY COMPARED WITH THE SAME MONTH LAST YEAR AND FIVE YEARS AGO
January, 2006

COUNTY	CURRENT RECIP	CURRENT AMOUNT	LAST YEAR RECIP	LAST YEAR AMOUNT	FIVE YRS AGO RECIP	FIVE YRS AGO AMOUNT
BEAVERHEAD.....	23	4,332.36	31	4,670.46	49	10,485.88
BIG HORN.....	2	608.43	5	923.84	20	6,748.03
BLAINE.....	2	127.27	0	0.00	11	21,962.94
BROADWATER.....	14	3,219.33	13	1,689.54	12	3,768.62
CARBON.....	7	781.58	16	3,036.75	23	9,630.68
CARTER.....	0	0	0	0.00	3	638.30
CASCADE.....	162	30,072.81	161	27,734.91	325	175,780.59
CHOUTEAU.....	2	371.12	3	517.89	5	2,811.17
CUSTER.....	25	4,489.06	32	5,059.19	71	20,318.32
DANIELS.....	3	431.95	1	152.64	4	295.60
DAWSON.....	12	1,122.44	14	1,429.18	35	12,378.01
DEER LODGE.....	54	10,835.23	66	14,109.81	76	51,217.33
FALLON.....	3	290.30	1	87.32	4	2,869.64
FERGUS.....	15	2,285.54	19	3,814.72	51	13,790.60
FLATHEAD.....	62	9,737.48	68	9,924.74	184	105,232.54
GALLATIN.....	81	13,166.79	66	11,507.26	139	88,366.24
GARFIELD.....	1	87.73	1	296.56	3	696.91
GLACIER.....	6	934.08	4	-45.53	11	4,404.22
GOLDEN VALLEY..	0	0	0	0.00	2	570.37
GRANITE.....	3	863.13	3	183.84	1	1,301.44
HILL.....	27	3,903.79	16	2,654.81	46	18,091.63
JEFFERSON.....	12	2,143.81	11	2,600.33	22	14,966.10
JUDITH BASIN...	2	213.92	2	316.47	3	567.75
LAKE.....	16	3,311.56	26	4,770.70	43	15,367.78
LEWIS & CLARK..	106	19,676.51	92	16,780.16	176	111,507.53
LIBERTY.....	2	1,093.80	1	425.00	0	0.00
LINCOLN.....	21	3,923.63	23	5,579.36	60	27,222.33
MADISON.....	13	2,442.02	12	1,937.37	13	3,662.98
MCCONE.....	0	0.00	2	307.12	4	688.90
MEAGHER.....	3	674.63	1	172.08	2	786.83
MINERAL.....	24	4,358.37	19	2,895.73	12	4,962.26
MISSOULA.....	187	34,082.35	162	31,498.06	286	174,324.95
MUSSELSHELL....	6	832.59	12	1,062.84	30	9,296.98
PARK.....	44	8,215.01	34	6,728.45	76	53,724.85
PETROLEUM.....	0	0	0	0.00	0	0.00
PHILLIPS.....	4	1,255.63	2	443.92	5	1,260.50
PONDERA.....	11	2,348.91	10	1,151.31	20	6,064.89
POWDER RIVER...	1	96.41	1	166.90	0	0.00
POWELL.....	6	825.94	7	1,450.94	21	12,028.57
PRAIRIE.....	2	620.06	3	567.66	5	665.29
RAVALLI.....	71	14,561.98	62	9,311.76	89	34,289.44
RICHLAND.....	18	2,858.17	19	2,559.40	43	15,689.48
ROOSEVELT.....	8	2,247.78	15	3,894.67	5	896.72
ROSEBUD.....	8	1,418.60	8	754.13	7	1,385.14
SANDERS.....	17	4,233.14	25	4,727.94	20	4,044.26
SHERIDAN.....	12	2,176.43	12	2,682.15	11	2,782.38
SILVER BOW.....	104	16,054.85	100	19,017.13	134	112,087.58
STILLWATER.....	11	2,486.75	15	2,769.82	12	6,187.86
SWEET GRASS....	4	428.39	3	257.89	9	1,778.75
TETON.....	14	2,905.29	12	2,336.04	15	5,244.49
TOOLE.....	10	1,411.37	17	3,131.60	11	3,431.88
TREASURE.....	0	0	1	503.55	2	398.43
VALLEY.....	16	3,816.20	12	3,193.08	25	8,107.54
WHEATLAND.....	2	523.81	1	350.42	4	2,042.10
WIBAUX.....	0	0	0	0.00	4	1,271.90
YELLOWSTONE....	233	34,846.12	263	45,850.91	518	263,795.52
INSTITUTIONS...	0	0	0	0.00	0	0.00
NOCO BREAKDOW	12	2,290.86	15	2,748.32	94	9,078.26
STATE TOTAL....	**1,501**	**266,035.31**	**1,520**	**270,691.14**	**2,846**	**1,460,969.28**

THE SUM OF COUNTY RECIP COUNTS MAY BE GREATER THAN THE TOTAL STATE RECIP COUNT BECAUSE RECIP COUNTS ARE UNDUPLICATED BY COUNTY AND BY STATE. FOR EXAMPLE, IF A RECIP MOVES BETWEEN COUNTIES, THE RECIP IS COUNTED IN BOTH COUNTIES, BUT IS COUNTED ONLY ONCE IN THE STATE TOTAL.